

Pond #	Name	Acres	MF	Sec	Twp	Rng	Method
	MSBU LOT A						
7405	Crystal Glen	5	TA				
7306	Crystal Creek E	2.2	TA				
7305	Crystal Creek B	1	TA				
7253	Heritage Place B	6	TA				
7491	Heritage Place 2B	3	TA				
7492	Heritage Place 2H	5.4	TA				
7252	Heritage Place A	3.62	TA				
6905	Peppermill 10A	2	TA				
6349	Peppermill 4B	18	TA				Boat
6838	Peppermill 9A	3.5	TA				
6783	Whisper Lakes 9D	0.9	TA				
6782	Whisper Lakes 9C	0.14	TA				
6658	Whisper Lakes 8B (2 Ponds)	0.51	TA				
6555	Whisper Lakes 7E	0.38	TA				
6428	Whisper Lakes 6D	0.37	TA				
6427	Whisper Lakes 6C	0.55	TA				
6623	Whisper Lakes 3D	0.19	TA				
6823	Whisper Lakes 3D	0.22	TA				
6822	Whisper Lakes 2C	0.23	TA				
7201	Whisper Lakes 1A	0.15	TA				
7202	Whisper Lakes 1B	0.25	TA				
6434	Whisper Lakes 5G	0.11	TA				
6435	Whisper Lakes 5J	1.17	TA				
6554	Whisper Lakes 7B	0.91	TA				
6556	Whisper Lakes 7J	0.25	TA				
7578	Heritage Village	1.2	TA				
6362	Ginger Mill	8	TA				
7009	Peppermill 11A	3.5	TA				
6590	Hunter's Creek 145 191 B	0.1	TA				
6591	Hunter's Creek 145 191 C	0.2	TA				
6601	Hunter's Creek 145 3F	0.25	TA				
6598	Hunter's Creek 145 3B	0.3	TA				
6597	Hunter's Creek 145 3A	0.1	TA				
6599	Hunter's Creek 145 3D	0.18	TA				
6600	Hunter's Creek 145 3E	0.1	TA				
6592	Hunter's Creek 145 2B	0.1	TA				
6643	Hunter's Creek 150 1E	0.5	TA				
6973	Deerfield 2B 3A	7.13	TA				
6957	Deerfield 2B 4A	1.9	TA				
6950	Deerfield 2B 4A	1.7	TA				
6862	Deerfield 1D B	2.2	TA				
6860	Deerfield 1C B	1.03	TA				
6861	Deerfield 1D A	4.83	TA				
6859	Deerfield 1A A	0.6	TA				


7818	Sawgrass 1A F	0.98	TA				
7817	Sawgrass 1A E	0.45	TA				
7814	Sawgrass 1A B	2.26	TA				
7094	Country Run 2B	1	AP				
6803	Country Run A	1.11	AP				
6542	Long Lake Villas	1.16	AP				
6812	Somerset @ Lakeville Oaks	0.32	AP				
7273	Rosetta Villas (Rose Point)	0.18	AP				
6214	Lakewood Forest	0.12	AP				
7505	Eden Woods	0.07	AP				
6068	Lake Gandy Estates	0.07	AP				
6654	Lake Gandy Cove	0.18	AP				
6246	Lake Bosse Oaks	0.22	AP				
6076	Shady Grove	0.29	AP				
6111	Magnolia Village	0.55	AP				
6560	Magnolia Lakes (Includes Ditch)	0.57	AP				
6551	Lakeside Woods	2.5	AP				
6173	Citrus Cove 1A	1.2	AP				
6174	Citrus Cove 1B	0.99	AP				
7093	Holly Creek	0.34	ZW				
7911	Holly Creek Ph. 2	0.94	ZW				
7912	Holly Creek Ph. 2	0.1	ZW				
7503	Chester Hill Estates	2.5	ZW				
6123	Sloewood	0.32	ZW				
6899	Greater Country Estates	3.12	ZW				
7170	Kelly Park Hills South	0.49	ZW				
6730	Sweetwater Country Club	1.08	ZW				
6550	Majestic Oaks	0.34	ZW				
7204	Sunset View	1.13	AP				
7511	Wekiva Crossing	0.29	AP				
6201	Cinnamon Bay	0.37	WO				
6820	Pembrooke 1	1.67	WO				
6821	Pembrooke 2	0.82	WO				
6878	Courtleigh Park F (5 Ponds)	10.55	WO				
6879	Courtleigh Park G	0.49	WO				
6531	Silver Woods 3A	0.47	WO				
6412	Silver Woods 1&2A	0.49	WO				
6677	Silver Woods 4&5A	0.13	WO				
6781	North Bay	0.2	WO				
6773	North Bay 4A	0.07	WO				
6404	North Bay 1G	0.44	WO				
6347	North Bay 1F	0.02	WO				
6346	North Bay 1E	0.17	WO				

7640	Summerport 5D	2.25	WO				
7642	Summerport 5N	2.13	WO				
7602	Summerport 1F	1.7	WO				
7603	Summerport 2D	0.68	WO				
7609	Summerport 4D	1.43	WO				
7928	Stillwater Crossings	4.7	WO				
7706	Tennyson Park	1.07	WO				
6959	Sunset Lakes A1	0.3	WO				
6961	Sunset Lakes C1	0.2	WO				
6963	Sunset Lakes A4 (2 Ponds)	1.47	WO				
6960	Sunset Lakes A2 (Underdrain)	0.2	WO				
6962	Sunset Lakes A3 (2 Ponds)	5	WO				
6870	Banana Bay Estates	0.2	WO				
6737	Siplin Road A	0.42	WO				
6749	Siplin Road B	0.25	WO				
7312	Tilden Estates	0.25	WO				
6446	Anderson Manor	0.17	WO				
6021	Dunbar Manor	0.1	WO				
	Total Acres	392.35					



RETENTION POND SUMMARY REPORT

Pond 7306 CRYSTAL CREEK, TRACT E



FDEP Permit No.: _____

SFWMD Permit No.: _____

SJWMD Permit No.: _____

Fenced: Yes

NHW EI: 83.67

Ctrl EI: 80.00

Weir EI: 80.89

Bleeder EI: _____

Side Slope: 3:1

R/W: Yes

Berm Width: _____

Carp: Yes

Underdrain: No

Land Locked: No

Positive Outfall: Yes

Liner Type: _____

Grass Type: _____

Pond Completion Date: 11-6-96

Pond Access:

From the intersection of Central Florida Parkway and S. John Young Parkway, drive South on S. John Young Parkway for 1.5 miles to Crystal Creek Blvd. Turn Right (West) onto Crystal Creek Blvd and drive 0.2 miles to Crystal Creek Blvd. Turn Left (West) onto Crystal Creek Blvd and drive 0.2 miles to Pond Access on the Left (West) behind homes. Pond Access is located between 3032 and 3036 Crystal Creek Blvd and across from Red Ruby Ct. After entering this access point, turn Right (North) and continue to gain Access to Pond # 7306 at Northeast Corner. Access is gained through access to Pond # 7305.

TYPE OF POND

Wet Pond
Dry Pond

CLASSIFICATION

MSTU
Non-MSTU
Home Owners
Comm/Residential

EMERGENCY PRIORITY

High
Medium
Low

MAINTENANCE REQUIREMENTS

Mowing Cycle
Debris Tolerance
Clogging Tendency
Spraying Frequency
Accessibility

Low Med High

POND LOCATION

Comm. Distr.: 4

Maint Dist.: Taft

Quadrant: SE

S.T.R. : 20 - 24 - 29

Pb/Pg: 36 / 150

O.R.: None

Total Area: 13.2 ac.

Mowing Area: 9.04 ac.

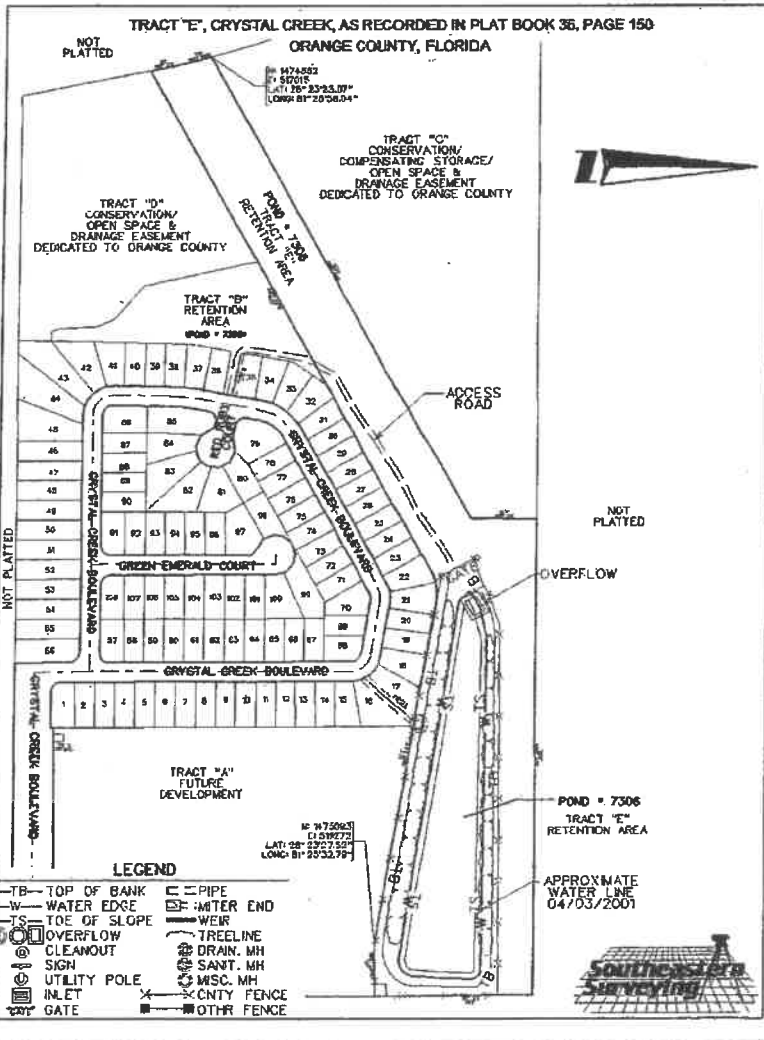
Northing: 1,474,652

Easting: 517,015

Latt: 28°23'23.07"

Long: 81°25'58.04"


Pond 7306



SPRAY 2.2 AC

RETENTION POND SUMMARY REPORT

Pond 7305 CRYSTAL CREEK, TRACT B



FDEP Permit No.:

SFWMD Permit No.:

SJWMD Permit No.:

Fenced: Partial

NHW EI: 82.62

Ctrl EI: 78.75

Weir EI: 79.39

Bleeder EI: _____

Side Slope: 5:1

R/W: Yes

Berm Width: _____

Carp: Yes

Underdrain: No

Land Locked: No

Positive Outfall: Yes

Liner Type: _____

Grass Type: _____

Pond Completion Date: 11-6-96

Pond Access:
From the intersection of Central Florida Parkway and S. John Young Parkway, drive South on S. John Young Parkway for 1.5 miles to Crystal Creek Blvd. Turn Right (West) onto Crystal Creek Blvd and drive 0.2 miles to Crystal Creek Blvd. Turn Left (West) onto Crystal Creek Blvd and drive 0.2 miles to Pond on the Left (West) behind homes. Pond Access is located between 3032 and 3036 Crystal Creek Blvd and across from Red Ruby Ct.

TYPE OF POND

Wet Pond
 Dry Pond

CLASSIFICATION

MSTU
 Non-MSTU
Home Owners
Comm/Residential

EMERGENCY PRIORITY

High
 Medium
 Low

MAINTENANCE REQUIREMENTS

Mowing Cycle
Debris Tolerance
Clogging Tendency
Spraying Frequency
Accessibility

Low Med High

POND LOCATION

Comm. Distr.: 4

Maint Dist.: Taft

Quadrant: SE

S.T.R. : 20 - 24 - 29

Pb/Pg: 36 / 150

O.R.: None

Total Area: 2.02 ac.

Mowing Area: 0.91 ac.

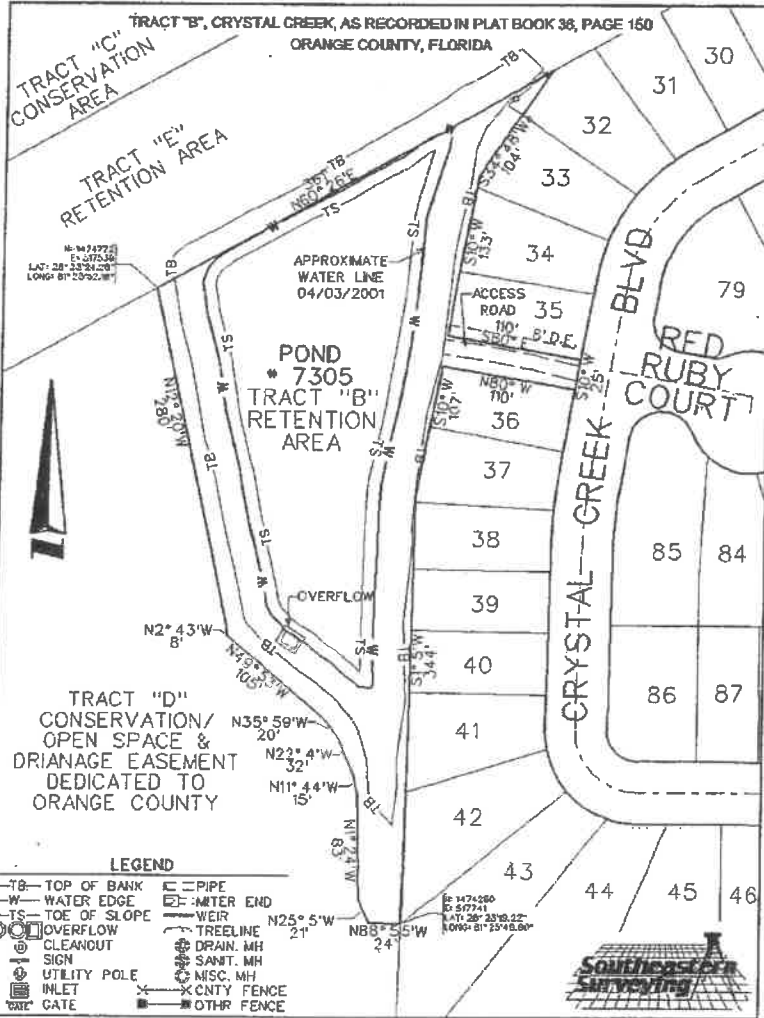
Northing: 1,474,772

Easting: 517,539

Latt: 28°23'24.28"

Long: 81°25'52.18"

Pond 7305



SPRAY 1 AC

RETENTION POND SUMMARY REPORT

Pond 7253 HERITAGE PLACE, TRACT B



TYPE OF POND

Wet Pond
Dry Pond

CLASSIFICATION

MSTU
Non-MSTU
Home Owners
Comm/Residential

EMERGENCY PRIORITY

High
Medium
Low

MAINTENANCE REQUIREMENTS

Mowing Cycle
Debris Tolerance
Clogging Tendency
Spraying Frequency
Accessibility

○ Low △ Med ☆ High

POND LOCATION

Comm. Distr.: 4
Maint Dist.: Taft
Quadrant: SE
S.T.R. : 20 - 24 - 29
Pb/Pg: 35 / 106
O.R.: None
Total Area: 9.02 ac.
Mowing Area: 3.79 ac.
Northing: 1,472,282
Easting: 518,507
Latt: 28°22'59.66"
Long: 81°25'41.24"

Pond 7253



FDEP Permit No.: _____

SFWM Permit No.: _____

SJWMD Permit No.: _____

Fenced: No

NHW El: 84.52

Ctrl El: _____

Weir El: _____

Bleeder El: _____

Side Slope: 6:1

R/W: Yes

Berm Width: _____

Carp: Yes

Underdrain: No

Land Locked: No

Positive Outfall: No

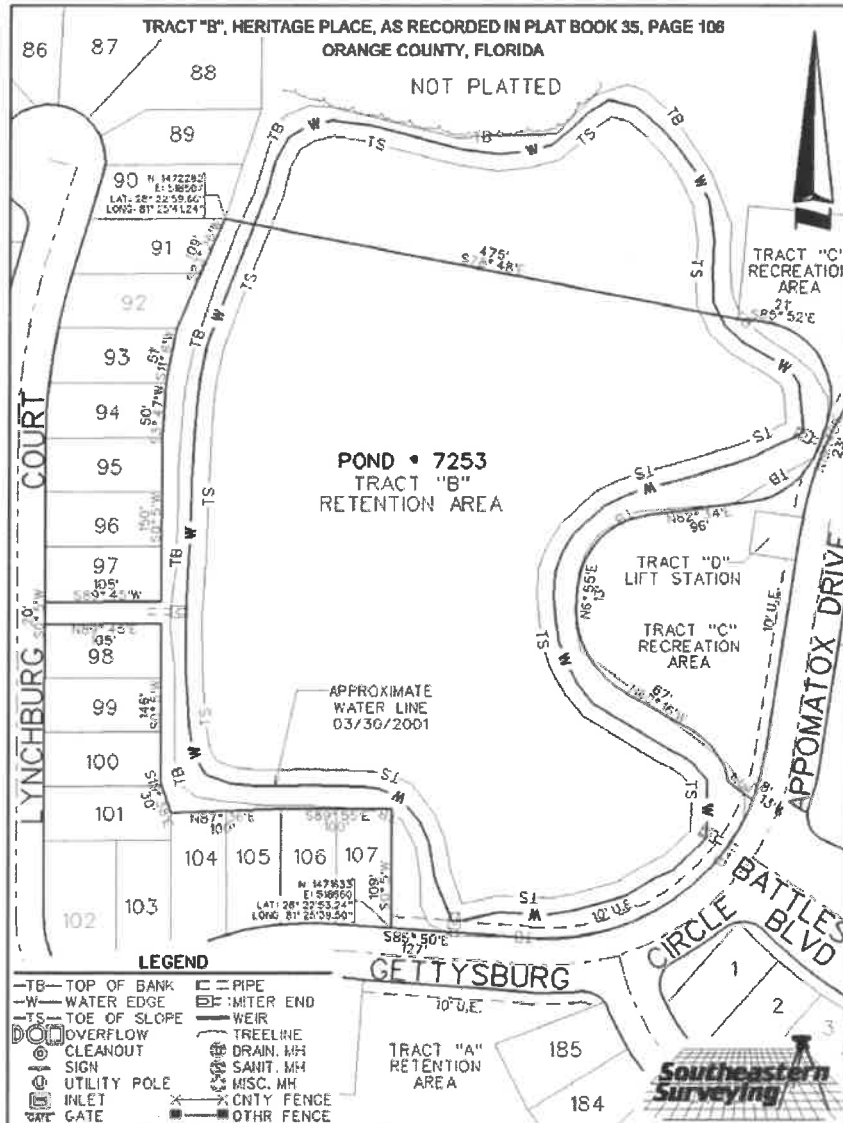
Liner Type: _____

Grass Type: _____

Pond Completion Date: 5-7-96

Pond Access:

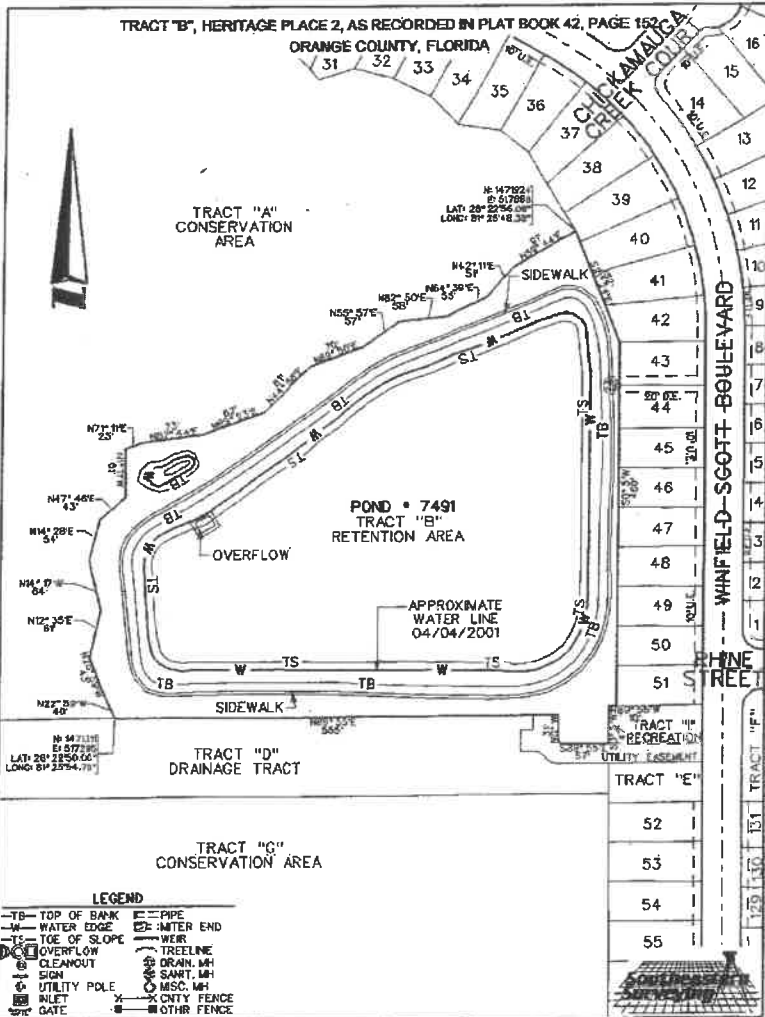

From the intersection of Central Florida Parkway and S. John Young Parkway, drive South on S. John Young Parkway for 2 miles to Battles Blvd. Turn Right (West) onto Battles Blvd and drive 0.1 miles to Gettysburg Cir. Pond Access is directly across the street from this intersection on West.



SPRAY 6 AC.

RETENTION POND SUMMARY REPORT

Pond 7491 HERITAGE PLACE 2, TRACT B



FDEP Permit No.:

SFWM Permit No.:

SJWMD Permit No.:

Fenced: **No**

NHW El: **79.75**

Ctrl El:

Weir El: **77.71**

Bleeder El: **77.04**

Side Slope: **5:1**

R/W: **No**

Berm Width: **20'**

Carp: **Yes**

Underdrain: **No**

Land Locked: **Yes**

Positive Outfall: **Yes**

Liner Type:

Grass Type:

Pond Completion Date: **3-16-2000**

Pond Access:

From the intersection of Central Florida Parkway and S. John Young Parkway, drive South on S. John Young Parkway for 2 miles to Battles Blvd. Turn Right (West) onto Battles Blvd and drive 0.1 miles to Gettysburg Cir. Turn Left (South) onto Gettysburg Cir and drive 0.2 miles to Rhine St. Turn Right (West) onto Rhine St and drive 0.1 miles to Winfield Scott Blvd. Turn Left (South) onto Winfield Scott Blvd and drive 2 lots to Pond on the Right (West) behind homes. Pond Access is located through easement on South side of recreation area between 12626 and 12638 Winfield Scott Blvd.



TYPE OF POND

Wet Pond
Dry Pond

CLASSIFICATION

MSTU
Non-MSTU
Home Owners
Comm/Residential

EMERGENCY PRIORITY

High
Medium
Low

MAINTENANCE REQUIREMENTS

Mowing Cycle
Debris Tolerance
Clogging Tendency
Spraying Frequency
Accessibility

Low Med High

POND LOCATION

Comm. Distr.: **1**
Maint Dist.: **West Orange**
Quadrant: **SE**
S.T.R.: **29 - 24 - 29**

Pb/Pg: **42 / 152**

O.R.: **None**

Total Area: **6.74 ac.**

Mowing Area: **2.73 ac.**

Northing: **1,471,924**

Easting: **517,868**

Latt: **28°22'56.09"**


Long: **81°25'48.38"**

Pond 7491

SPRAY 3 AC

RETENTION POND SUMMARY REPORT

Pond 7492 HERITAGE PLACE 2, TRACT H



FDEP Permit No.:

SFWM Permit No.:

SJWMD Permit No.:

Fenced: Partial

NHW EI: 79.45

Ctrl EI:

Weir EI: 77.60

Bleeder EI:

Side Slope: 5:1

R/W: Yes

Berm Width: 20'

Carp: Yes

Underdrain: No

Land Locked: No

Positive Outfall: Yes

Liner Type:

Grass Type:

Pond Completion Date: 3-16-2000

Pond Access:
From the intersection of Central Florida Parkway and S. John Young Parkway, drive South on S. John Young Parkway for 2 miles to Battles Blvd. Turn Right (West) onto Battles Blvd and drive 0.1 miles to Gettysburg Cir. Turn Left (South) onto Gettysburg Cir and drive 0.2 miles to Rhine St. Turn Right (West) onto Rhine St and drive 0.1 miles to Winfield Scott Blvd. Turn Left (South) onto Winfield Scott Blvd and drive 0.3 miles to the Pond on the Right (West.) Pond Access is located between 12858 and 12900 Winfield Scott Blvd.



TYPE OF POND

Wet Pond
Dry Pond

CLASSIFICATION

MSTU
Non-MSTU
Home Owners
Comm/Residential

EMERGENCY PRIORITY

High
Medium
Low

MAINTENANCE REQUIREMENTS

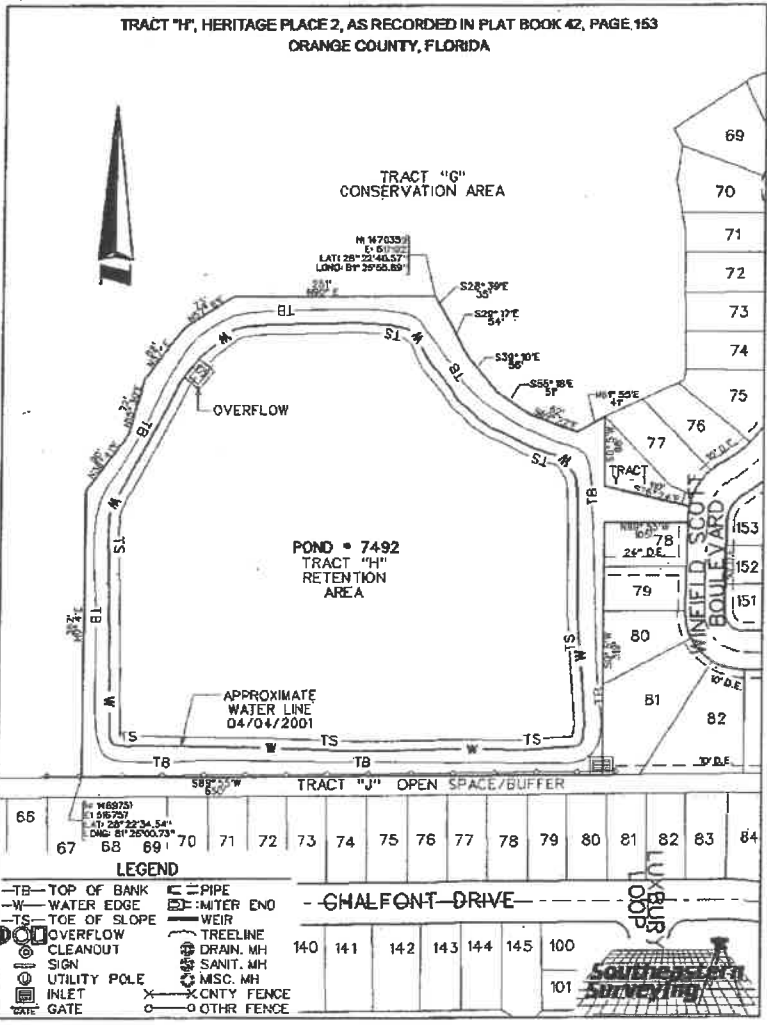
Mowing Cycle
Debris Tolerance
Clogging Tendency
Spraying Frequency
Accessibility

Low Med High

POND LOCATION

Comm. Distr.: 1
Maint Dist.: West Orange
Quadrant: SE
S.T.R. : 20 - 24 - 29
Pb/Pg: 42 / 153
O.R.: None
Total Area: 8.11 ac.
Mowing Area: 1.83 ac.
Northing: 1,470,359
Easting: 517,192
Latt: 28°22'40.57"
Long: 81°25'55.89"


Pond 7492



SPRAY 5.4 AC

RETENTION POND SUMMARY REPORT

Pond 7252 HERITAGE PLACE, TRACT A



FDEP Permit No.: _____

SFWMD Permit No.: _____

SJWMD Permit No.: _____

Fenced: Partial

NHW EI: 84.52

Ctrl EI: _____

Weir EI: 83.00

Bleeder EI: 82.50

Side Slope: _____

R/W: Yes

Berm Width: _____

Carp: Yes

Underdrain: No

Land Locked: No

Positive Outfall: Yes

Liner Type: _____

Grass Type: _____

Pond Completion Date: 5-7-96

Pond Access:
From the intersection of Central Florida Parkway and S. John Young Parkway, drive South on S. John Young Parkway for 2 miles to Battles Blvd. Turn Right (West) onto Battles Blvd and drive 0.1 miles to Gettysburg Cir. Turn Left (South) onto Gettysburg Cir and drive 0.1 miles to Pond on the Left (South). Pond Access is East of 12601 Gettysburg Cir.



TYPE OF POND

Wet Pond
 Dry Pond

CLASSIFICATION

MSTU
 Non-MSTU
Home Owners
Comm/Residential

EMERGENCY PRIORITY

High
 Medium
 Low

MAINTENANCE REQUIREMENTS

Mowing Cycle
Debris Tolerance
Clogging Tendency
Spraying Frequency
Accessibility

Low Med High

POND LOCATION

Comm. Distr.: 1
Maint Dist.: Taft
Quadrant: SE
S.T.R. : 20 - 24 - 29

Pb/Pg: 35 / 107

O.R.: None

Total Area: 6.07 ac.

Mowing Area: 2.5 ac.

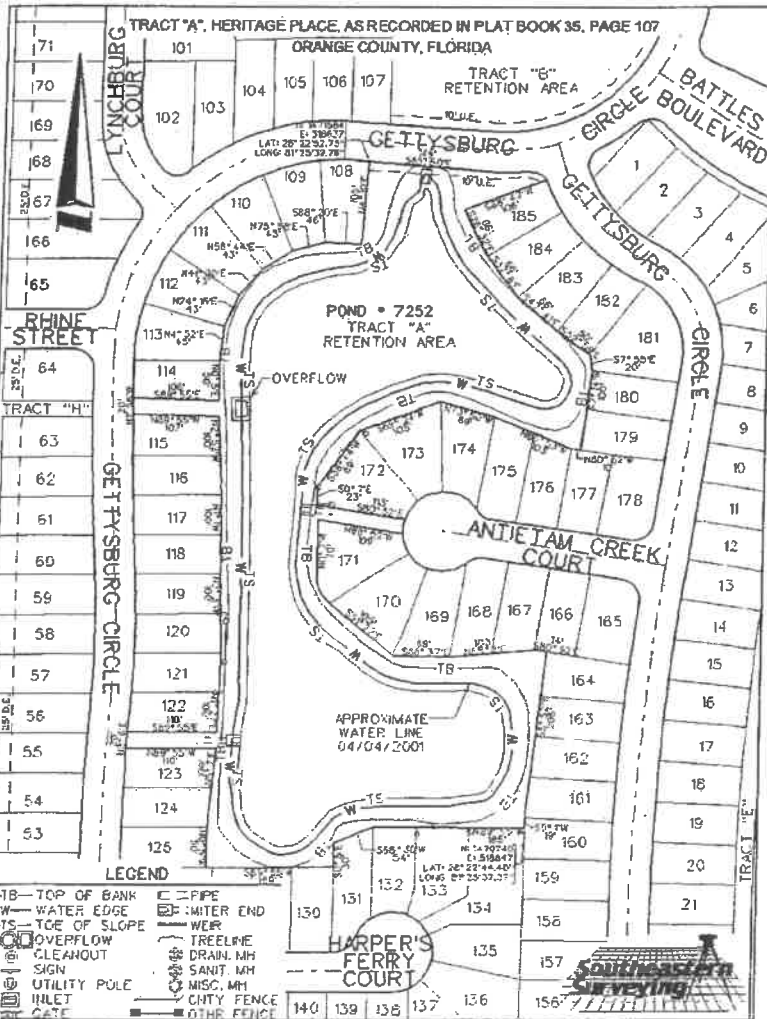
Northing: 1,471,584

Easting: 518,637

Lat: 28°22'52.75"

Long: 81°25'39.76"

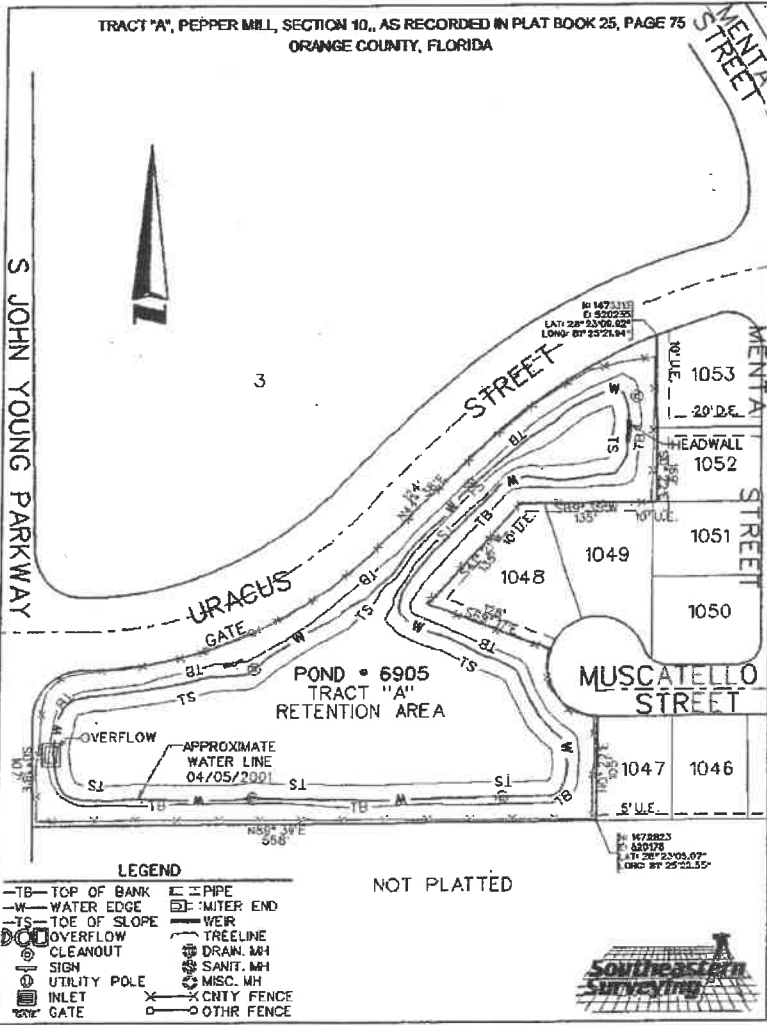
Pond 7252



SPRAY 3.62 AC

RETENTION POND SUMMARY REPORT

Pond 6905 PEPPER MILL, SECTION 10, TRACT A



FDEP Permit No.: _____

SFWMD Permit No.: _____

SJWMD Permit No.: _____

Fenced: Yes

NHW EI: 88.0

Ctrl EI: _____

Weir EI: 87.0

Bleeder EI: _____

Side Slope: 2:1

R/W: Yes

Berm Width: 2'

Carp: No

Underdrain: No

Land Locked: No

Positive Outfall: Yes

Liner Type: _____

Grass Type: _____

Pond Completion Date: 6-2-90

Pond Access:
From the intersection of S. John Young Parkway and Uracus St, drive East on Uracus St for 0.1 miles to Pond Access on the Right (South.)

TYPE OF POND <input type="radio"/> Wet Pond <input checked="" type="radio"/> Dry Pond
CLASSIFICATION <input checked="" type="radio"/> MSTU <input type="radio"/> Non-MSTU Home Owners Comm/Residential
EMERGENCY PRIORITY <input type="radio"/> High <input checked="" type="radio"/> Medium <input type="radio"/> Low
MAINTENANCE REQUIREMENTS Mowing Cycle Debris Tolerance Clogging Tendency Spraying Frequency Accessibility <input type="radio"/> Low <input checked="" type="radio"/> Med <input type="radio"/> High
POND LOCATION Comm. Distr.: <u>4</u> Maint Dist.: <u>Taft</u> Quadrant: <u>SE</u> S.T.R. : <u>21 - 24 - 29</u> Pb/Pg: <u>25 / 75</u> O.R.: <u>None</u> Total Area: <u>3.10 ac.</u> Mowing Area: <u>1.26 ac.</u> Northing: <u>1473.313</u> Easting: <u>520.235</u> Latt: <u>28°23'09.92"</u> Long: <u>81°25'21.94"</u>
Pond 6905

SPRAY 2 AC

RETENTION POND SUMMARY REPORT

Pond 6349 PEPPER MILL, SECTION 4, TRACT B



FDEP Permit No.: _____

SFWM Permit No.: _____

SJWMD Permit No.: _____

Fenced: Yes

NHW EI: _____

Ctrl EI: _____

Weir EI: _____

Bleeder EI: _____

Side Slope: _____

R/W: Yes

Berm Width: _____

Carp: Yes

Underdrain: No

Land Locked: No

Positive Outfall: Yes

Liner Type: _____

Grass Type: _____

Pond Completion Date: 3-12-84

Pond Access:
From the intersection of S. Orange Blossom Trail (US 17-92-441) and Pepper Mill Blvd, drive West on Pepper Mill Blvd for 0.6 miles to Medan Ct. Turn Right (North) onto Medan Ct and drive to the end of the cul-de-sac and the Pond. Pond Access is located between 12107 and 12108 Medan Ct.

TYPE OF POND

Wet Pond
Dry Pond

CLASSIFICATION

MSTU
Non-MSTU
Home Owners
Comm/Residential

EMERGENCY PRIORITY

High
Medium
Low

MAINTENANCE REQUIREMENTS

Mowing Cycle
Debris Tolerance
Clogging Tendency
Spraying Frequency
Accessibility

Low Med High

POND LOCATION

Comm. Distr.: 4

Maint Dist.: Taft

Quadrant: SE

S.T.R. : 21 - 2 4 - 29

Pb/Pg: 12 / 111

O.R.: None

Total Area: 22.5 ac.

Mowing Area: 5.2 ac.

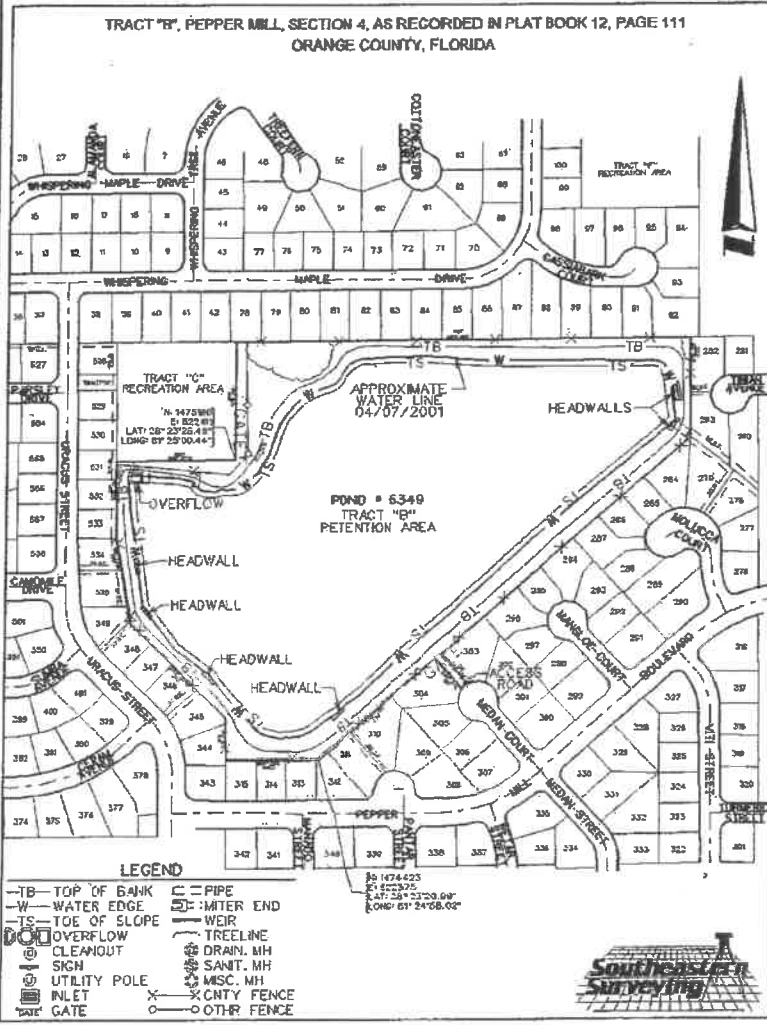
Northing: 1,474,423

Easting: 522,375

Latt: 28°23'20.99"

Long: 81°24'58.02"


Pond 6349



SPRAY 18 AC

RETENTION POND SUMMARY REPORT

Pond 6838 PEPPER MILL, SECTION 9, TRACT A



TYPE OF POND

Wet Pond
Dry Pond

CLASSIFICATION

MSTU
Non-MSTU
Home Owners
Comm/Residential

EMERGENCY PRIORITY

High
Medium
Low

MAINTENANCE REQUIREMENTS

Mowing Cycle
Debris Tolerance
Clogging Tendency
Spraying Frequency
Accessibility

○ Low △ Med ☆ High

POND LOCATION

Comm. Distr.: 4

Maint Dist.: Taft

Quadrant: SE

S.T.R. : 21 - 24 - 29

Pb/Pg: 22 / 85

O.R.: None

Total Area: 8.47 ac.

Mowing Area: 4.71 ac.

Northing: 1,475,100

Easting: 519,615

Lat: 28°23'27.60"

Long: 81°25'28.95"

Pond 6838

FDEP Permit No.:

SFWMD Permit No.:

SJWMD Permit No.:

Fenced: Partial

NHW EI:

Ctrl EI:

Weir EI:

Bleeder EI:

Side Slope:

R/W: Yes

Berm Width:

Carp: Yes

Underdrain: No

Land Locked: No

Positive Outfall: Yes

Liner Type:

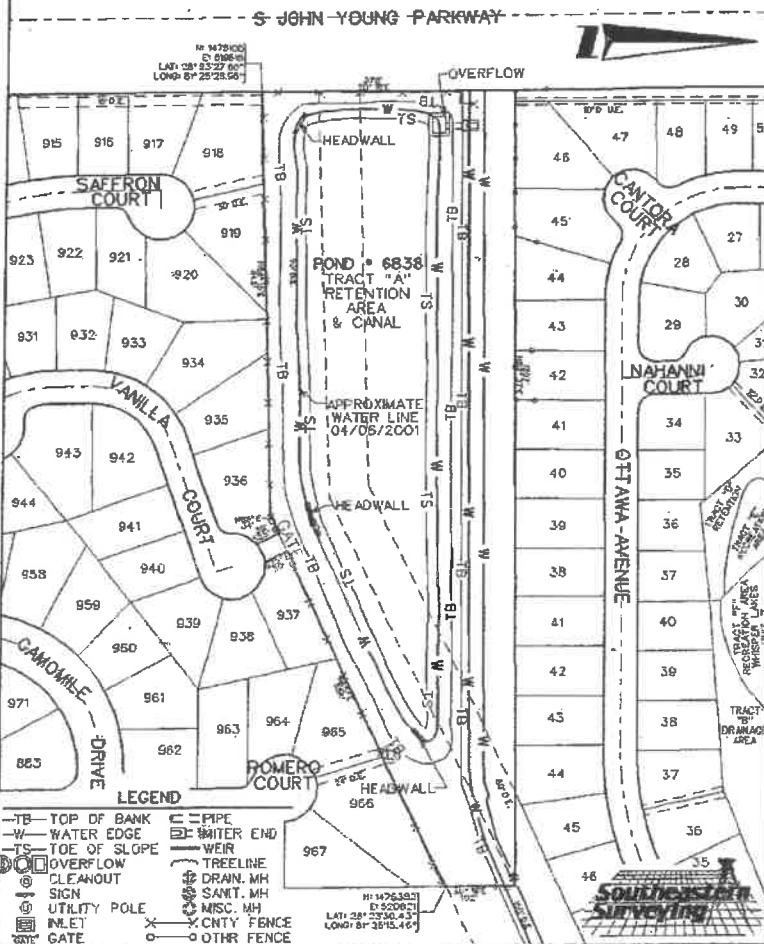
Grass Type:

Pond Completion Date: 6-26-89

Pond Access:

From the intersection of S. John Young Parkway and Uracus St, drive East on Uracus St for 0.2 miles to Menta St. Turn Left (North) onto Menta St and drive 0.1 miles to Carnomile Dr. Turn Right (East) onto Camomile Dr and drive 0.1 miles to Saffron Dr. Turn Left (North) onto Saffron Dr and drive 0.1 miles to Vanilla Ct. Turn Right (East) onto Vanilla Ct and drive to the end of the cul-de-sac and the Pond. Pond Access is located between 12003 and 12028 Vanilla Ct.

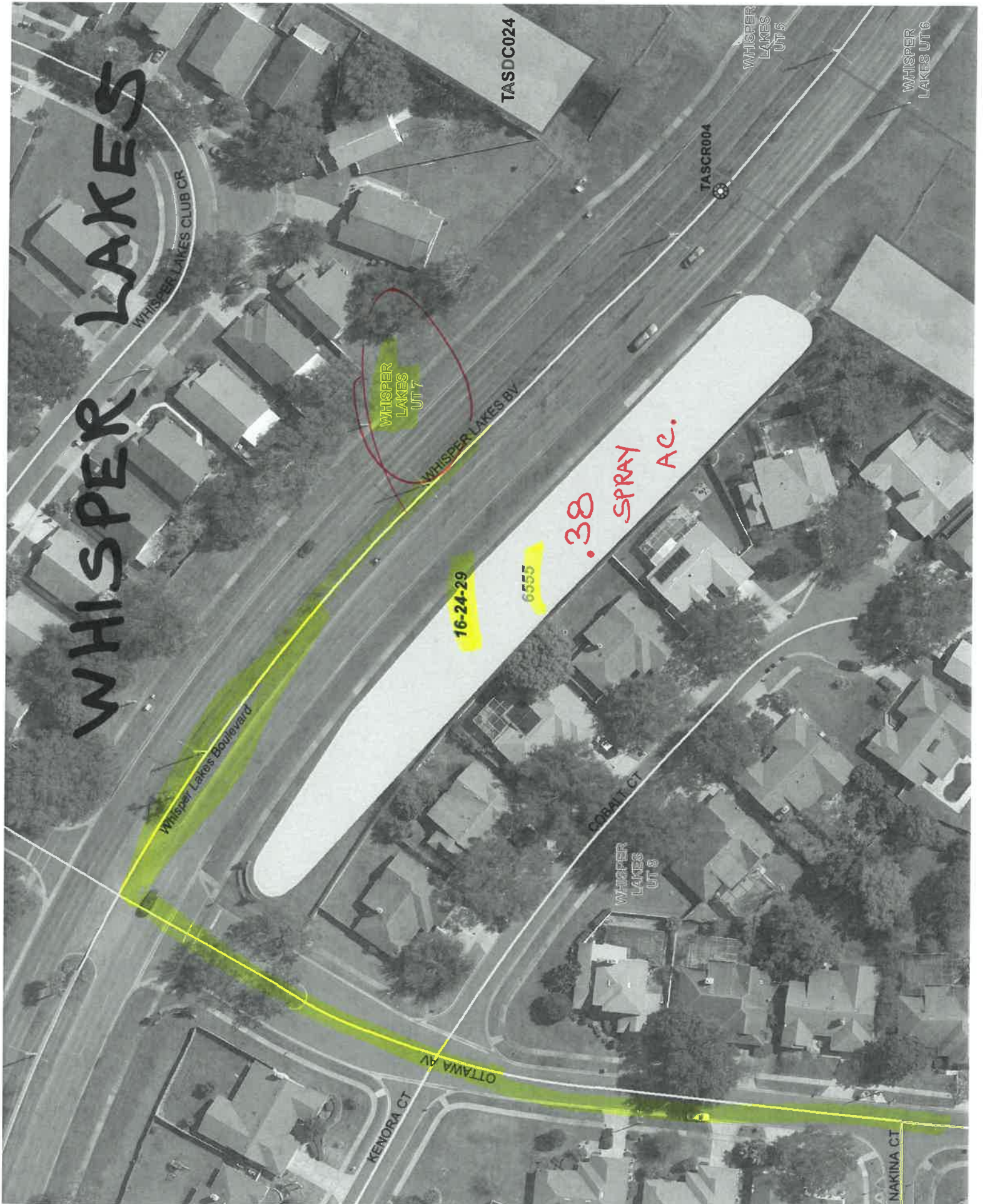
TRACT "A", PEPPER MILL, SECTION 9, AS RECORDED IN PLAT BOOK 22, PAGE 85
ORANGE COUNTY, FLORIDA




SPRAY 3.5 AC









WHISPER LAKES

WHISPER LAKES UT 8

WHISPER LAKES UT 7

TASDC024

WHISPER LAKES UT 8

WHISPER LAKES BY
Whisper Lakes Boulevard

16-24-29

WHISPER LAKES UT6

6428

.37 SPRAY AC.

WHISPERING TREE AV
WHISPERING MAPLE DR



WHISPER LAKES

WHISPER LAKES UT 4

WHISPER LAKES UT 5

WHISPER LAKES BV

TASCR017

Whisper Lakes Boulevard

16-24-29

.55 SPRAY AC.

6427

WHISPER LAKES UT 6

THURBER CT

WHISPER LAKES UT 4

WHISPERING MAPLE DR





6822

WHISPER LAKES

15-24-29
WHISPER LAKES
UT 2

.22
SPRAY
AC
6823

ATHABASCA ST


OPILANA ST

ATLIN DR

WHISPER LAKES UT 5
WHISPER LAKES UT 6
WHISPER LAKES UT 4
Whisper Lakes Boulevard

16-24-29

WHISPER LAKES UT 3



WHISPER LAKES

.23
SPRAY
AC

15-24-29

6822

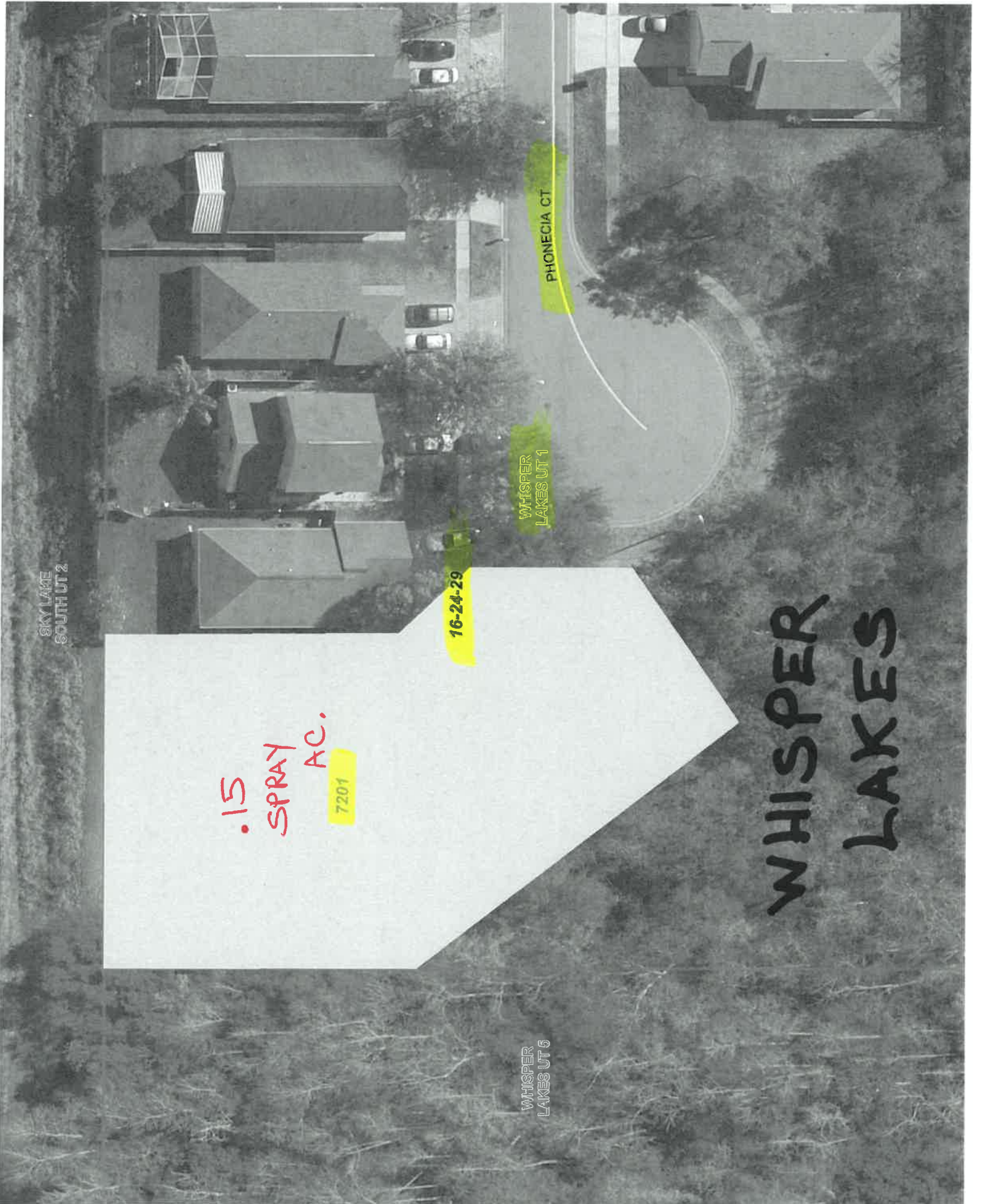
WHISPER
LAKES
UT 2

WHISPER
LAKES UT 6

WHISPER LAKES BY
Whisper Lakes Boulevard

WHISPER
LAKES
UT 6

MINTO CT



SKY LAKE
SOUTH UT 2

.15
SPRAY
AC.

7201


16-24-29

WHISPER
LAKES UT 1

PHONECIA CT

WHISPER
LAKES UT 6

WHISPER
LAKES



PURPLE LILAC CR

WHISPER LAKES UT 1

15-24-29

.25
SPRAY
AC.

7202

WHISPER LAKES

.11
SPRAY AC.

6434

WHISPER LAKES UT 6

WHISPER LAKES UT 6

WHISPER LAKES BL
Whisper Lakes Boulevard



WHISPER LAKES

1.17
6435
SPRAY
AC.

WHISPER
LAKES
UT 6

WHISPER LAKES BLVD
Whisper Lakes Boulevard
WHISPER
LAKES UT 6

TURPIN DR

TURPIN DR

WHISPER
LAKES
UT 6

THURSTON WY
16-24-28

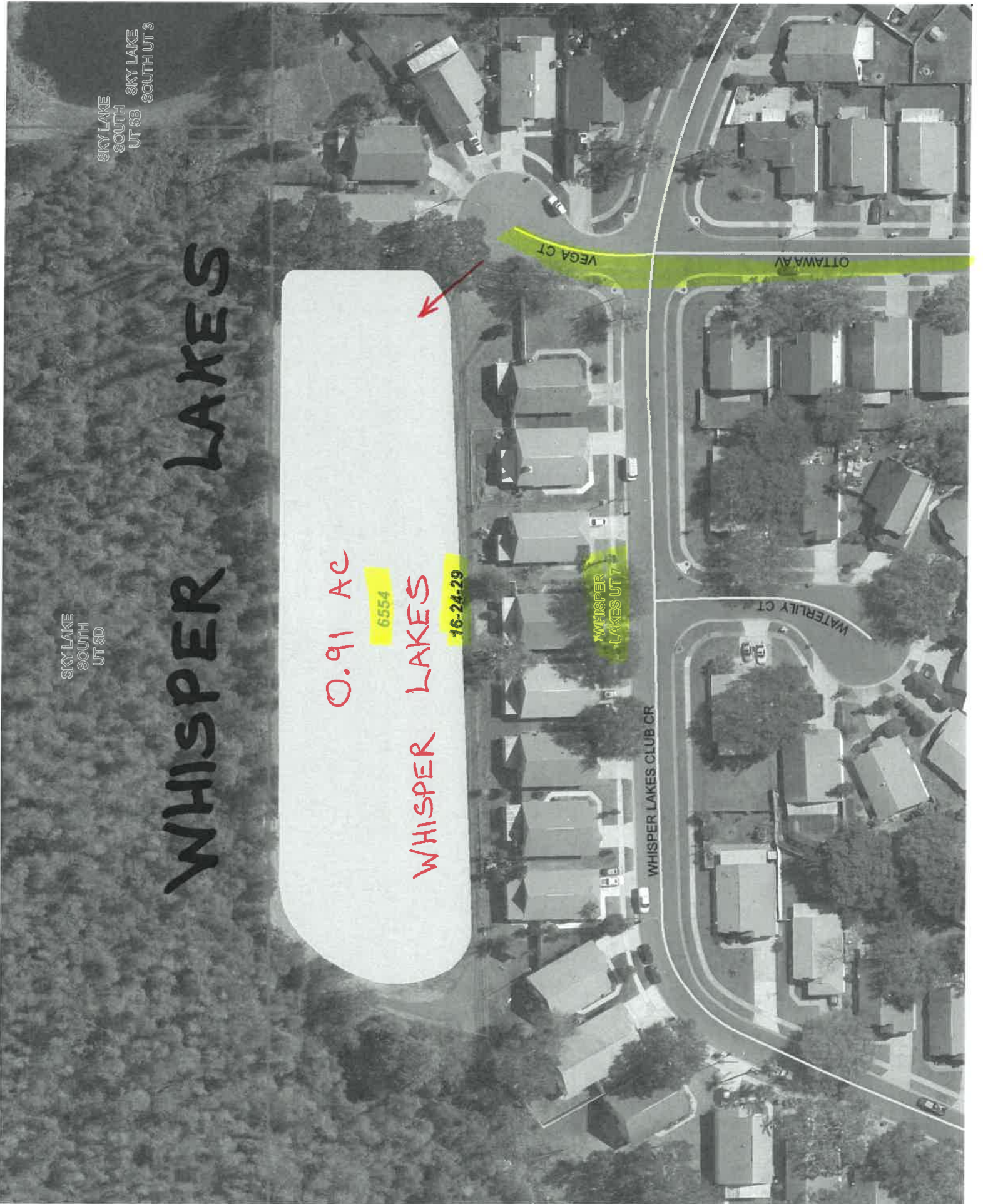
TOBIN CT

BRIANA CT

WHISPER LAKES CLUB CR

SDC02

TASCR004



SKY LAKE
SOUTH
UT 5B

SKY LAKE
SOUTH
UT 5B
SOUTH UT 3

WHISPER LAKES

0.91 AC

6554

16-24-29

WHISPER LAKES


WHISPER LAKES UT 7

WHISPER LAKES CLUB CR

VEGA CT

OTTAWA AV

WATERLILY CT



WHISPER LAKES

0.25 SPRAY AC.

6556

16-24-29

WHISPER LAKES
UT 7

DARLINGTON DR

WHISPER LAKES
UT 10

WHISPER LAKES BY
Whisper Lakes Boulevard


OTTAWA AV

WHISPER LAKES UT 9



RETENTION POND SUMMARY REPORT

Pond 6362 GINGER MILL, PHASE 1, TRACT A AND PHASE 3, TRACT C



FDEP Permit No.: _____

SFWMD Permit No.: _____

SJWMD Permit No.: _____

Fenced: Yes

NHW EI: 86.25

Ctrl EI: _____

Weir EI: _____

Bleeder EI: _____

Side Slope: 4:1

R/W: Yes

Berm Width: _____

Carp: Yes

Underdrain: No

Land Locked: No

Positive Outfall: Yes

Liner Type: _____

Grass Type: _____

Pond Completion Date: 8-27-87

Pond Access:

From the intersection of S. Orange Blossom Trail (US 17-92-441) and Ginger Mill Blvd, drive West on Ginger Mill Blvd for 0.3 miles to Pond on the Right (Northwest.) Pond Access is located Southwest of Coriander Dr and Northwest of 2324 Ginger Mill Blvd. The gate is Southwest of the entrance to the Recreation Area on Ginger Mill Blvd. Note: Pond was extended in later phase with Pond # 7009 (One large pond.)



TYPE OF POND
 Wet Pond
 Dry Pond

CLASSIFICATION
 MSTU
 Non-MSTU
 Home Owners
 Comm/Residential

EMERGENCY PRIORITY
 High
 Medium
 Low

MAINTENANCE REQUIREMENTS
 Mowing Cycle
 Debris Tolerance
 Clogging Tendency
 Spraying Frequency
 Accessibility
 Low Med High

POND LOCATION
 Comm. Distr.: 4
 Maint Dist.: Taft
 Quadrant: SE
 S.T.R. : 22 - 24 - 29
 Pb/Pg: 13 / 112
 O.R.: None
 Total Area: 11.4 ac.
 Mowing Area: 3.2 ac.
 Northing: 1,473,764
 Easting: 524,710
 Latt: 28°23'14.54"
 Long: 81°24'31.85"


Pond 6362



SPRAY 8 AC

RETENTION POND SUMMARY REPORT

Pond 7009 PEPPER MILL, SECTION 11, TRACT A



FDEP Permit No.:

SFWM Permit No.:

SJWMD Permit No.:

Fenced: Yes

NHW EI:

Ctrl EI:

Weir EI:

Bleeder EI:

Side Slope:

R/W: Yes

Berm Width:

Carp: No

Underdrain: No

Land Locked: No

Positive Outfall: Yes

Liner Type:

Grass Type:

Pond Completion Date: 4-27-92

Pond Access:

From the intersection of S. Orange Blossom Trail (US 17-92-441) and Ginger Mill Blvd, drive West on Ginger Mill Blvd for 0.3 miles to Pond on the Right (Northwest.) Pond Access is located Southwest of Coriander Dr and Northwest of 2324 Ginger Mill Blvd. The gate is Southwest of the entrance to the Recreation Area on Ginger Mill Blvd. Note: This is a later phase extension of Pond # 6362 (One large Pond.)



TYPE OF POND

Wet Pond
Dry Pond

CLASSIFICATION

MSTU
Non-MSTU
Home Owners
Comm/Residential

EMERGENCY PRIORITY

High
Medium
Low

MAINTENANCE REQUIREMENTS

Mowing Cycle
Debris Tolerance
Clogging Tendency
Spraying Frequency
Accessibility

Low Med High

POND LOCATION

Comm. Distr.: 4

Maint Dist.: Taft

Quadrant: SE

S.T.R. : 21 - 24 - 29

Pb/Pg: 28 / 47

O.R.: None

Total Area: 5.34 ac.

Mowing Area: 1.45 ac.

Northing: 1,473,537

Easting: 523,426

Latt: 28°23'12.25"

Long: 81°24'46.22"

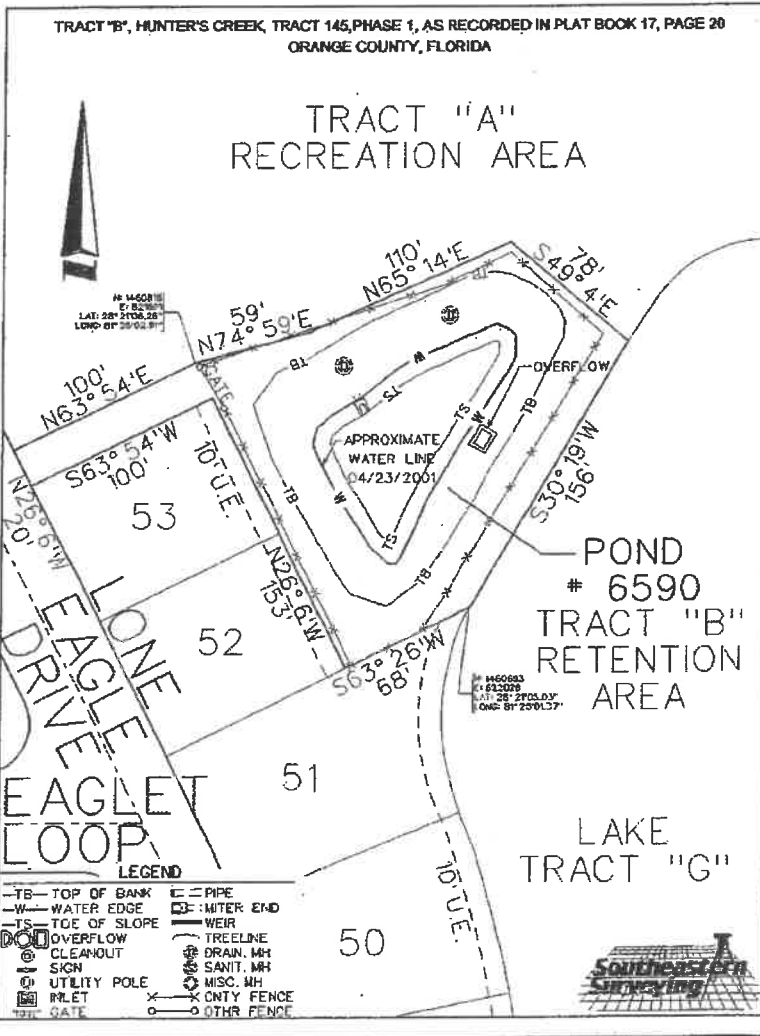

Pond 7009



SPRAY 3.5 AC

RETENTION POND SUMMARY REPORT

Pond 6590 HUNTER'S CREEK, TRACT 145, PHASE 1 AND TRACT 191, TRACT B



TYPE OF POND

Wet Pond
Dry Pond

CLASSIFICATION

MSTU
Non-MSTU
Home Owners
Comm/Residential

EMERGENCY PRIORITY

High
Medium
Low

MAINTENANCE REQUIREMENTS

Mowing Cycle
Debris Tolerance
Clogging Tendency
Spraying Frequency
Accessibility

○ Low △ Med ☆ High

POND LOCATION

Comm. Distr.: 1
Maint Dist.: Taft
Quadrant: SE
S.T.R. : 33 - 24 - 29
Pb/Pg: 17 / 20
O.R.: None
Total Area: 0.63 ac.
Mowing Area: 0.5 ac.
Northing: 1,460,818
Easting: 521,891
Latt: 28°21'06.26"
Long: 81°25'02.91"

Pond 6590

FDEP Permit No.: _____

SFWMD Permit No.: _____

SJWMD Permit No.: _____

Fenced: Yes

NHW El: 86.40

Ctrl El: _____

Weir El: _____

Bleeder El: _____

Side Slope: 10:1

R/W: Yes

Berm Width: 20'

Carp: _____

Underdrain: 50' of 8"

Land Locked: No

Positive Outfall: Yes

Liner Type: _____

Grass Type: _____


Pond Completion Date: 2-23-87

Pond Access:
From the intersection of S. John Young Parkway and Hunter's Creek Blvd, drive East on Hunter's Creek Blvd for 0.1 miles to Lone Eagle Dr. Turn Right (South) onto Lone Eagle Dr and drive 0.1 miles to Pond on Left (East.) Pond Access is located between the Recreation Area and 14601 Lone Eagle Dr.

SPRAY 0.1 AC

RETENTION POND SUMMARY REPORT

Pond 6591 HUNTER'S CREEK, TRACT 145, PHASE 1 AND TRACT 191, TRACT C



TYPE OF POND

Wet Pond
Dry Pond

CLASSIFICATION

MSTU
Non-MSTU
Home Owners
Comm/Residential

EMERGENCY PRIORITY

High
Medium
Low

MAINTENANCE REQUIREMENTS

Mowing Cycle
Debris Tolerance
Clogging Tendency
Spraying Frequency
Accessibility

○ Low △ Med ☆ High

POND LOCATION

Comm. Distr.: 1
Maint Dist.: Taft

Quadrant: SE
S.T.R. : 33 - 24 - 29

Pb/Pg: 17/20
O.R.: None

Total Area: 0.68 ac.
Mowing Area: 0.47 ac.

Northing: 1,460,184
Easting: 521,580
Lat: 28°20'59.98"
Long: 81°25'06.36"

Pond 6591

FDEP Permit No.: _____

SFWM Permit No.: _____

SJWMD Permit No.: _____

Fenced: Yes

NHW EI: 86.48

Ctrl EI: 85.40

Weir EI: _____

Bleeder EI: _____

Side Slope: _____

R/W: Yes

Berm Width: 20'

Carp: _____

Underdrain: 65' of 8"

Land Locked: No

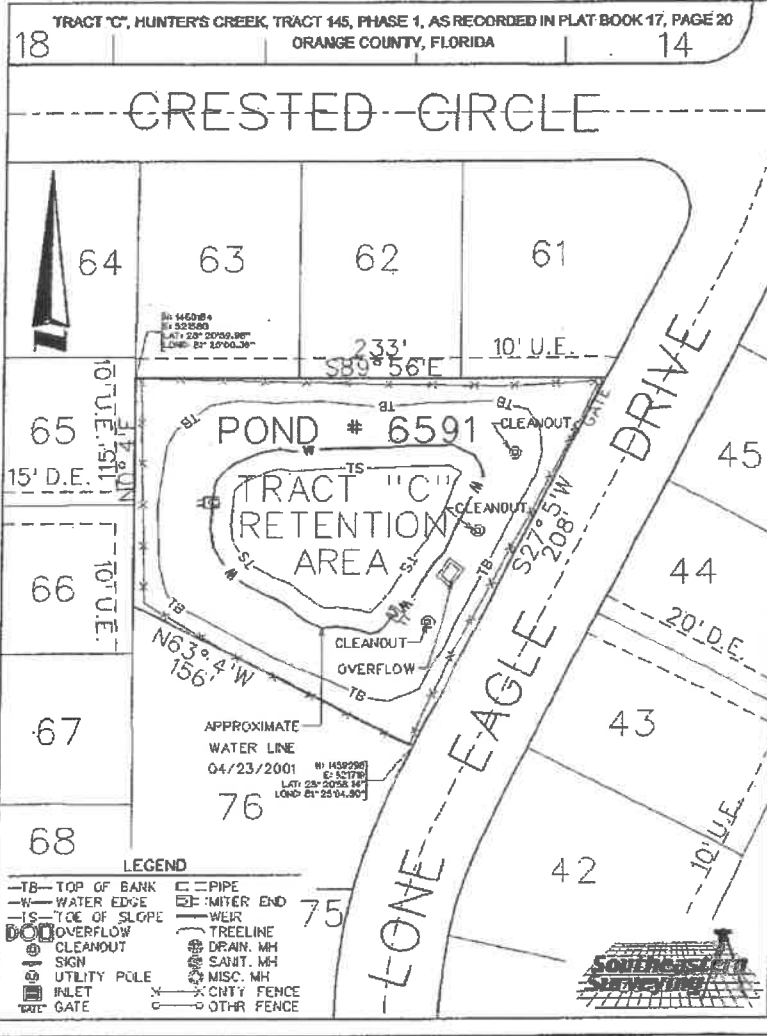
Positive Outfall: Yes

Liner Type: _____

Grass Type: _____

Pond Completion Date: 2-23-87


Pond Access:
From the intersection of S. John Young Parkway and Hunter's Creek Blvd, drive East on Hunter's Creek Blvd for 0.1 miles to Lone Eagle Dr. Turn Right (South) onto Lone Eagle Dr and drive 0.2 miles to Pond on Right (West.) Pond Access is located between 3009 Crested Cir and 14662 Lone Eagle Dr and across from 14655 Lone Eagle Dr.



SPRAY 0.2 AC

RETENTION POND SUMMARY REPORT

Pond 6601 HUNTER'S CREEK, TRACT 145, PHASE 3, TRACT F



FDEP Permit No.: _____

TYPE OF POND
 Wet Pond
 Dry Pond

SFWMD Permit No.: _____

CLASSIFICATION
 MSTU
 Non-MSTU
 Home Owners
 Comm/Residential

SJWMD Permit No.: _____

Fenced: Yes
 NHW El: 86.10

Ctrl El: _____
 Weir El: 85.40

EMERGENCY PRIORITY
 High
 Medium
 Low

Bleeder El: _____
 Side Slope: _____

R/W: Yes

MAINTENANCE REQUIREMENTS
 Mowing Cycle
 Debris Tolerance
 Clogging Tendency
 Spraying Frequency
 Accessibility

Berm Width: _____

Carp: _____

Underdrain: 90' of 10"

Land Locked: No

Positive Outfall: Yes

Liner Type: _____

Grass Type: _____

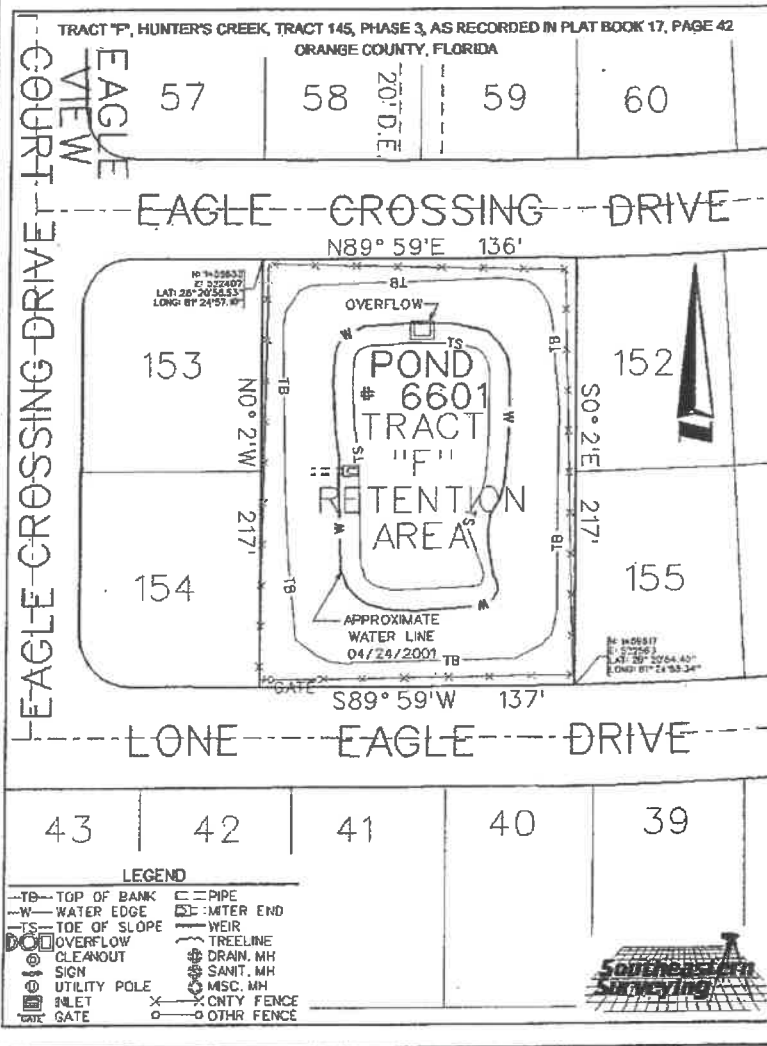
Pond Completion Date: 2-16-87

Pond Access:
 From the intersection of S. John Young Parkway and Hunter's Creek Blvd, drive East on Hunter's Creek Blvd for 0.1 miles to Lone Eagle Dr. Turn Right (South) onto Lone Eagle Dr and drive 0.5 miles to Pond on Left (North.) Pond Access is located between 14763 and 14781 Lone Eagle Dr.

Low Med High

POND LOCATION

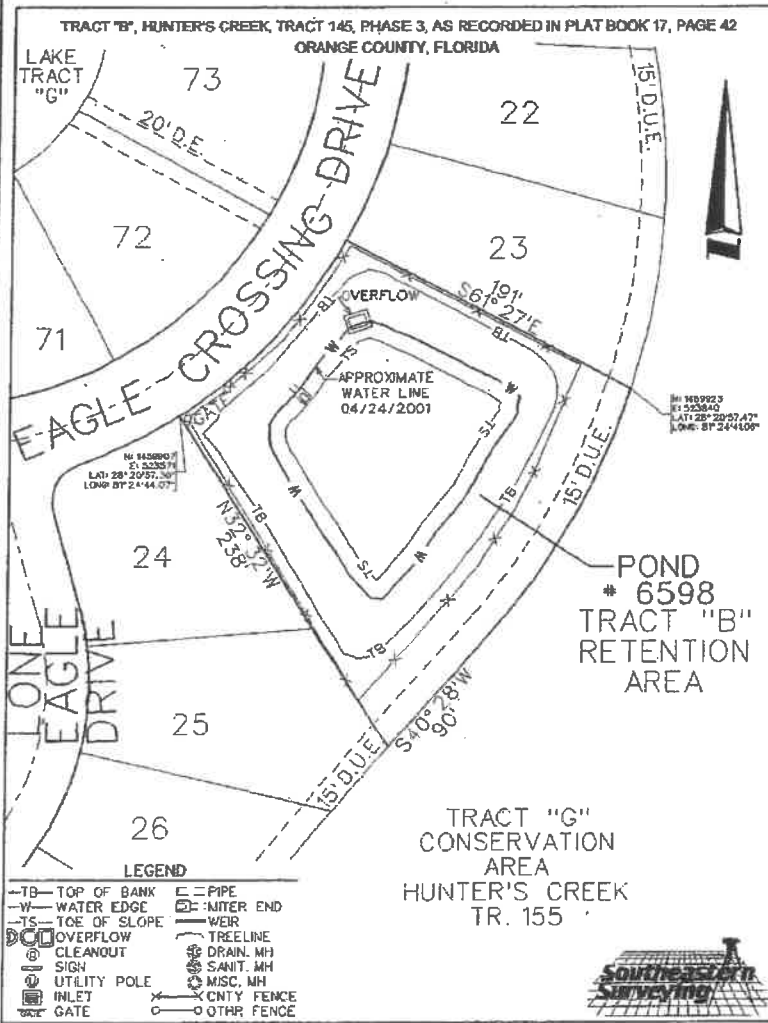
Comm. Distr.: 1
 Maint Dist.: Taft
 Quadrant: SE
 S.T.R. : 33 - 24 - 29
 Pb/Pg: 17 / 42
 O.R.: None
 Total Area: 0.78 ac.
 Mowing Area: 0.52 ac.
 Northing: 1,459,833
 Easting: 522,407
 Latt: 28°20'56.53"
 Long: 81°24'57.10"



SPRAY 0.25 AC

RETENTION POND SUMMARY REPORT

Pond 6598 HUNTER'S CREEK, TRACT 145, PHASE 3, TRACT B



TYPE OF POND
 Wet Pond
 Dry Pond

CLASSIFICATION
 MSTU
 Non-MSTU
 Home Owners
 Comm/Residential

EMERGENCY PRIORITY
 High
 Medium
 Low

MAINTENANCE REQUIREMENTS
 Mowing Cycle
 Debris Tolerance
 Clogging Tendency
 Spraying Frequency
 Accessibility

Low Med High

POND LOCATION

Comm. Distr.: 1

Maint Dist.: Taft

Quadrant: SE

S.T.R. : 33 - 24 - 29

Pb/Pg: 17 / 42

O.R.: None

Total Area: 0.99 ac.

Mowing Area: 0.44 ac.

Northing: 1,459,923

Easting: 523,840

Latt: 28°20'57.47"

Long: 81°24'41.06"

Pond 6598

FDEP Permit No.:

SFWMD Permit No.:

SJWMD Permit No.:

Fenced: Yes

NHW EI: _____

Ctrl EI: 84.22

Weir EI: 84.22

Bleeder EI: _____

Side Slope: 4:1

R/W: Yes

Berm Width: 20'

Carp: _____

Underdrain: 139' of 8"

Land Locked: No

Positive Outfall: Yes

Liner Type: _____

Grass Type: _____

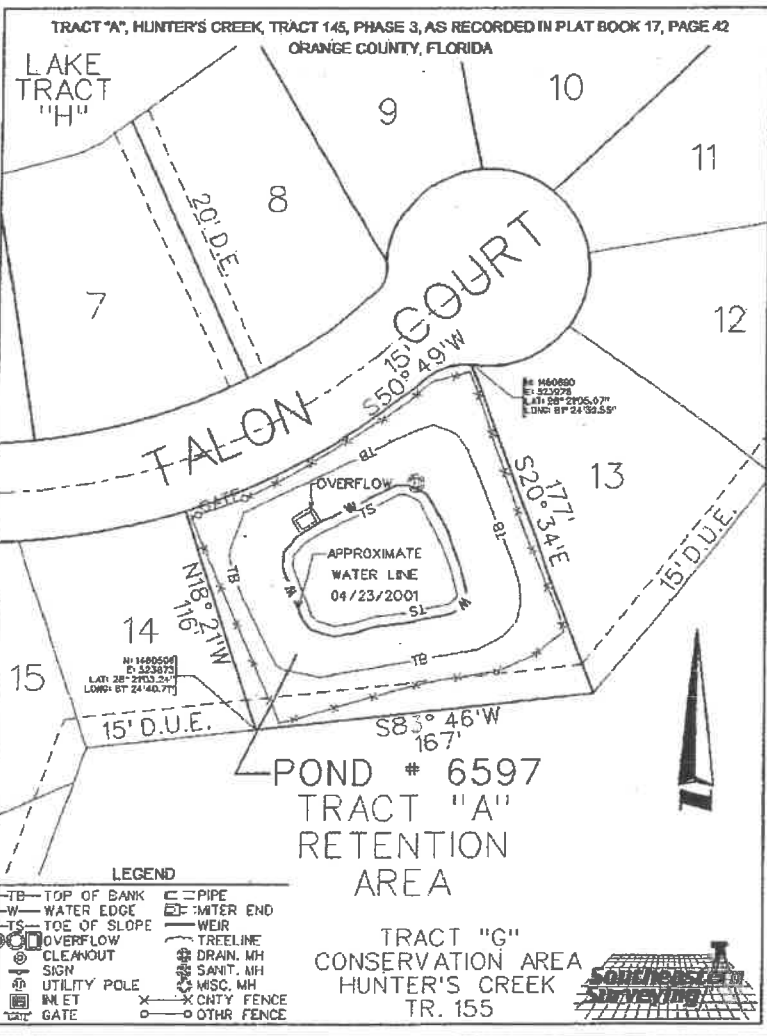

Pond Completion Date: 2-16-87

Pond Access:
 From the intersection of S. Orange Blossom Trl (US 17-92-441) and Hunter's Creek Blvd, drive West on Hunter's Creek Blvd for 0.8 miles to Eagle Crossing Dr. Turn Left (South) onto Eagle Crossing Dr and drive 0.3 miles to Pond on the Left (Southeast.) Pond Access is located between 14679 Eagle Crossing Dr and 14874 Lone Eagle Dr.

SPRAY 0.3AC

RETENTION POND SUMMARY REPORT

Pond 6597 HUNTER'S CREEK, TRACT 145, PHASE 3, TRACT A



FDEP Permit No.: _____

SFWMD Permit No.: _____

SJWMD Permit No.: _____

Fenced: Yes

NHW EI: 85.87

Ctrl EI: _____

Weir EI: _____

Bleeder EI: _____

Side Slope: 4:1

R/W: Yes

Berm Width: 20'

Carp: _____

Underdrain: 35' of 8"

Land Locked: No


Positive Outfall: Yes

Liner Type: _____

Grass Type: _____

Pond Completion Date: 2-16-87

Pond Access:
From the intersection of S. Orange Blossom Trl (US 17-92-441) and Hunter's Creek Blvd, drive West on Hunter's Creek Blvd for 0.8 miles to Eagle Crossing Dr. Turn Left (South) onto Eagle Crossing Dr and drive 0.2 miles to Talon Ct. Turn Left (East) onto Talon Ct and drive 0.1 miles to Pond on the Right (South.) Pond Access is located between 2614 and 2626 Talon Ct.



TYPE OF POND

Wet Pond
 Dry Pond

CLASSIFICATION

MSTU
 Non-MSTU
Home Owners
Comm/Residential

EMERGENCY PRIORITY

High
Medium
Low

MAINTENANCE REQUIREMENTS

Mowing Cycle
Debris Tolerance
Clogging Tendency
Spraying Frequency
Accessibility

Low Med High

POND LOCATION

Comm. Distr.: 1

Maint Dist.: Taft

Quadrant: SE

S.T.R. : 33 - 24 - 29

Pb/Pg: 17 / 42

O.R.: None

Total Area: 0.53 ac.

Mowing Area: 0.42 ac.

Northing: 1,460,690

Easting: 523,978


Latt: 28°21'05.07"

Long: 81°24'39.55"

Pond 6597

RETENTION POND SUMMARY REPORT

Pond 6599 HUNTER'S CREEK, TRACT 145, PHASE 3, TRACT D



FDEP Permit No.:

SFWM Permit No.:

SJWMD Permit No.:

Fenced: **Yes**

NHW EI: **85.94**

Ctrl EI:

Weir EI: **85.67**

Bleeder EI:

Side Slope: **4:1**

R/W: **Yes**

Berm Width: **20'**

Carp:

Underdrain: **50' of 8"**

Land Locked: **No**

Positive Outfall: **Yes**

Liner Type:

Grass Type:

Pond Completion Date: **2-16-87**

Pond Access:
From the intersection of S. Orange Blossom Trl (US 17-92-441) and Hunter's Creek Blvd, drive West on Hunter's Creek Blvd for 0.8 miles to Eagle Crossing Dr. Turn Left (South) onto Eagle Crossing Dr and drive 0.1 miles to Eagle Lake Dr. Turn Right (West) onto Lone Feather Dr to Pond on the Right (North.) Pond Access is located between 2707 and 2731 Lone Feather Dr.

TYPE OF POND

Wet Pond
 Dry Pond

CLASSIFICATION

MSTU
 Non-MSTU
Home Owners
Comm/Residential

EMERGENCY PRIORITY

High
 Medium
 Low

MAINTENANCE REQUIREMENTS

Mowing Cycle
Debris Tolerance
Clogging Tendency
Spraying Frequency
Accessibility

Low Med High

POND LOCATION

Comm. Distr.: **1**

Maint Dist.: **Taft**

Quadrant: **SE**

S.T.R. : **33 - 24 - 29**

Pb/Pg: **17/41**

O.R.: **None**

Total Area: **0.68 ac.**

Mowing Area: **0.49 ac.**

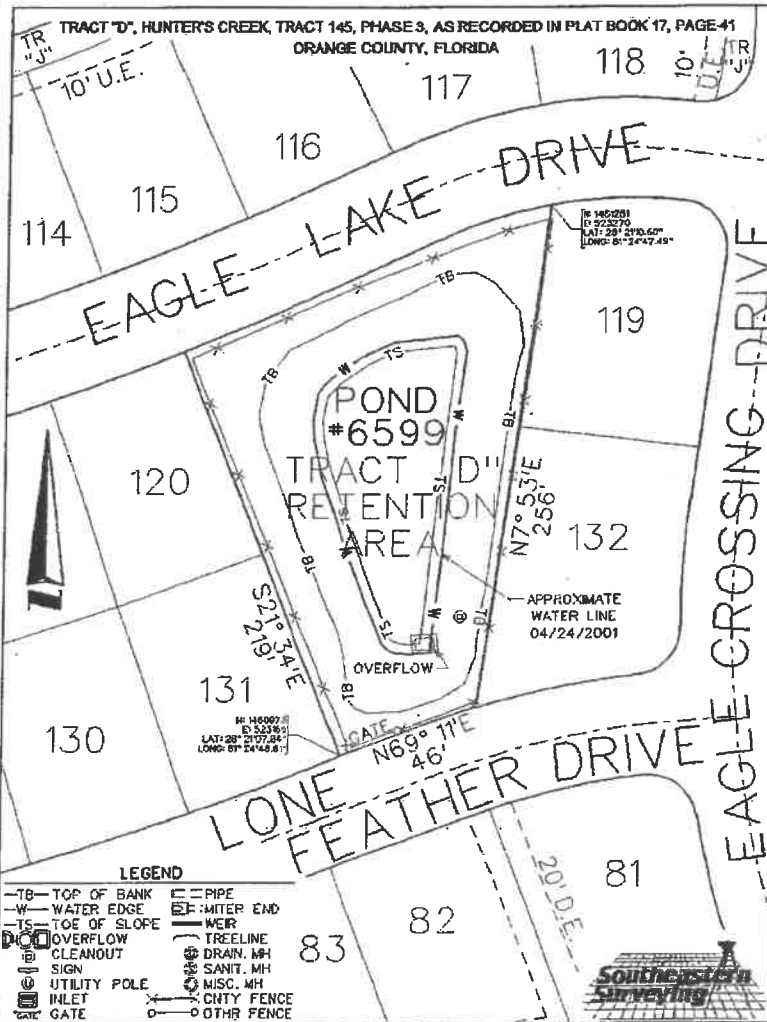
Northing: **1,461,251**

Easting: **523,270**

Latt: **28°21'10.60"**

Long: **81°24'47.49"**


Pond 6599



SPRAY 0.18 AC

RETENTION POND SUMMARY REPORT

Pond 6600 HUNTER'S CREEK, TRACT 145, PHASE 3, TRACT E



TYPE OF POND
 Wet Pond
 Dry Pond

CLASSIFICATION
 MSTU
 Non-MSTU
 Home Owners
 Comm/Residential

EMERGENCY PRIORITY
 High
 Medium
 Low

MAINTENANCE REQUIREMENTS
 Mowing Cycle
 Debris Tolerance
 Clogging Tendency
 Spraying Frequency
 Accessibility

Low Med High

POND LOCATION
 Comm. Distr.: 1
 Maint Dist.: Taft
 Quadrant: SE

S.T.R. : 33 - 24 - 29
 Pb/Pg: 17 / 41
 O.R.: None
 Total Area: 0.51 ac.
 Mowing Area: 0.37 ac.
 Northing: 1.460.717
 Easting: 522.648
 Latt: 28°21'05.29"
 Long: 81°24'54.43"

Pond 6600

FDEP Permit No.: _____

SFWM Permit No.: _____

SJWMD Permit No.: _____

Fenced: Yes

NHW EI: 86.57

Ctrl EI: _____

Weir EI: 85.75

Bleeder EI: _____

Side Slope: 4:1

R/W: Yes

Berm Width: 20'

Carp: _____

Underdrain: 40' of 8"

Land Locked: No

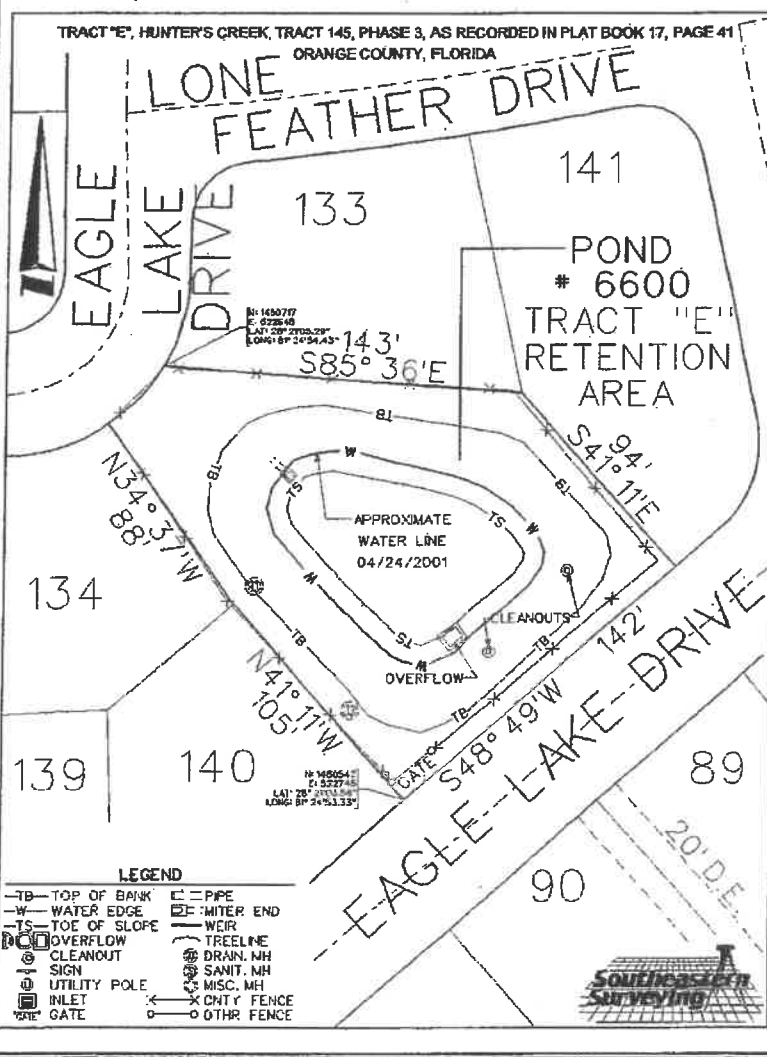
Positive Outfall: Yes

Liner Type: _____

Grass Type: _____

Pond Completion Date: 2-16-87

Pond Access:
 From the intersection of S. Orange Blossom Trl (US 17-92-441) and Hunter's Creek Blvd, drive West on Hunter's Creek Blvd for 0.8 miles to Eagle Crossing Dr. Turn Left (South) onto Eagle Crossing Dr and drive 0.1 miles to Eagle Lake Dr. Turn Right (West) onto Eagle Lake Dr and drive 0.3 miles to Pond on the Left (North.) Pond Access is located between 2814 and 3028 Eagle Lake Dr.



SPRAY 0.1 AC

RETENTION POND SUMMARY REPORT

Pond 6592 HUNTER'S CREEK, TRACT 145, PHASE 2, TRACT B



TYPE OF POND
 Wet Pond
 Dry Pond

CLASSIFICATION
 MSTU
 Non-MSTU
 Home Owners
 Comm/Residential

EMERGENCY PRIORITY
 High
 Medium
 Low

MAINTENANCE REQUIREMENTS
 Mowing Cycle
 Debris Tolerance
 Clogging Tendency
 Spraying Frequency
 Accessibility

Low Med High

POND LOCATION
 Comm. Distr.: 1
 Maint Dist.: Taft
 Quadrant: SE
 S.T.R. : 33 - 24 - 29
 Pb/Pg: 17 / 22
 O.R.: None
 Total Area: 0.38 ac.
 Mowing Area: 0.32 ac.
 Northing: 1,461,220
 Easting: 523,527
 Latt: 28°21'10.30"
 Long: 81°24'44.61"

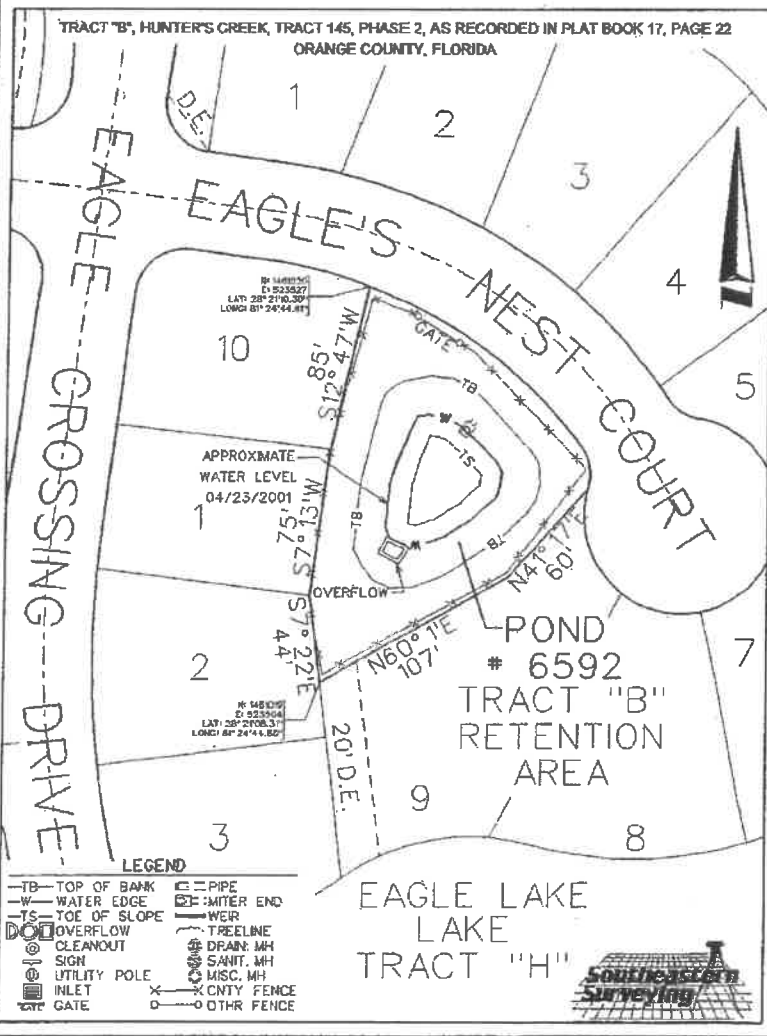
Pond 6592

FDEP Permit No.: _____
 SFWMD Permit No.: _____
 SJWMD Permit No.: _____
 Fenced: Yes
 NHW EI: 86.22
 Ctrl EI: _____
 Weir EI: 85.60
 Bleeder EI: _____
 Side Slope: 10:1

R/W: Yes
 Berm Width: 20'
 Carp: _____
 Underdrain: 20' of 8"
 Land Locked: No
 Positive Outfall: Yes

Liner Type: _____
 Grass Type: _____
 Pond Completion Date: 2-16-87



Pond Access:
 From the intersection of S. Orange Blossom Trl (US 17-92-441) and Hunter's Creek Blvd, drive West on Hunter's Creek Blvd for 0.8 miles to Eagle Crossing Dr. Turn Left (South) onto Eagle Crossing Dr and drive 0.1 miles to Eagles Nest Ct. Turn Left (East) onto Eagles Nest Ct and drive to Pond on the Right (South.) Pond Access is located between 14601 Eagle Crossing Dr and 2612 Eagle's Nest Ct.



SPRAY 0.1 AC

RETENTION POND SUMMARY REPORT

Pond 6643 HUNTER'S CREEK, TRACT 150, PHASE 1, TRACT E



TYPE OF POND

Wet Pond
Dry Pond

CLASSIFICATION

MSTU
Non-MSTU
Home Owners
Comm/Residential

EMERGENCY PRIORITY

High
Medium
Low

MAINTENANCE REQUIREMENTS

Mowing Cycle
Debris Tolerance
Clogging Tendency
Spraying Frequency
Accessibility

Low Med High

POND LOCATION

Comm. Distr.: 1

Maint Dist.: Taft

Quadrant: SE

S.T.R. : 33 - 24 - 29

Pb/Pg: 17 / 142

O.R.: None

Total Area: 1.25 ac.

Mowing Area: 0.53 ac.

Northing: 1,461,754

Easting: 524,159

Latt: 28°21'15.61"

Long: 81°24'37.56"

Pond 6643

FDEP Permit No.:

SFWMD Permit No.:

SJWMD Permit No.:

Fenced: Yes

NHW EI: 86.20

Ctrl EI:

Weir EI: 85.20

Bleeder EI:

Side Slope: 4:1

R/W: Yes

Berm Width: Varies

Carp: 165'
Underdrain: of 12"

Land Locked: No

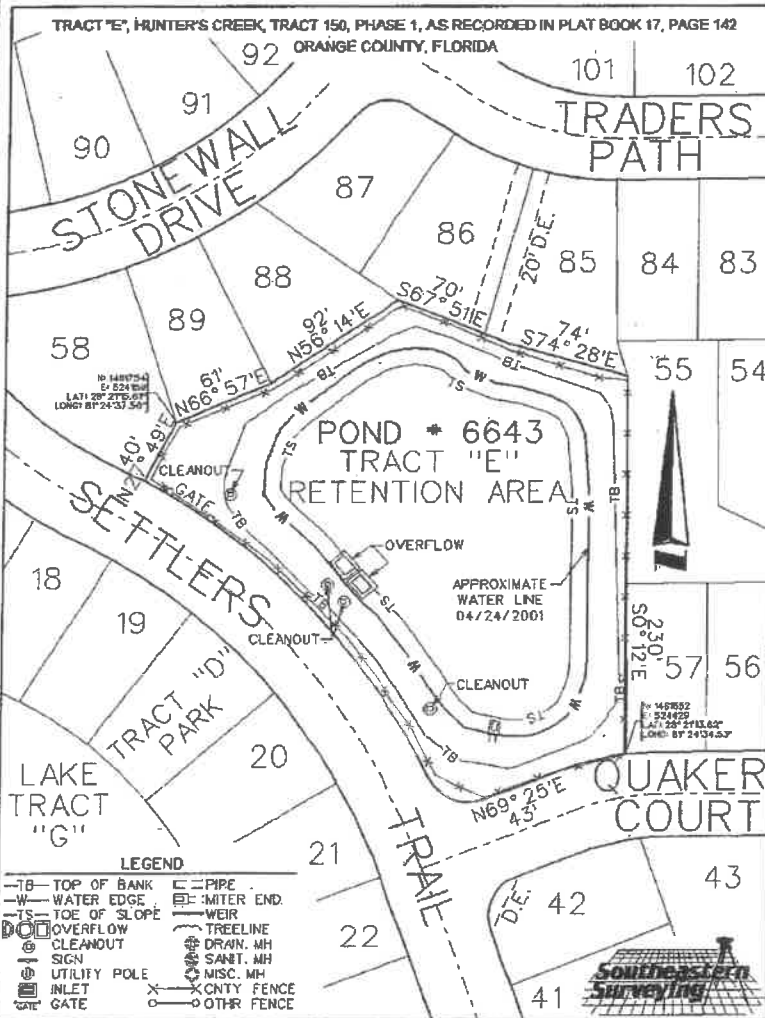
Positive Outfall: Yes

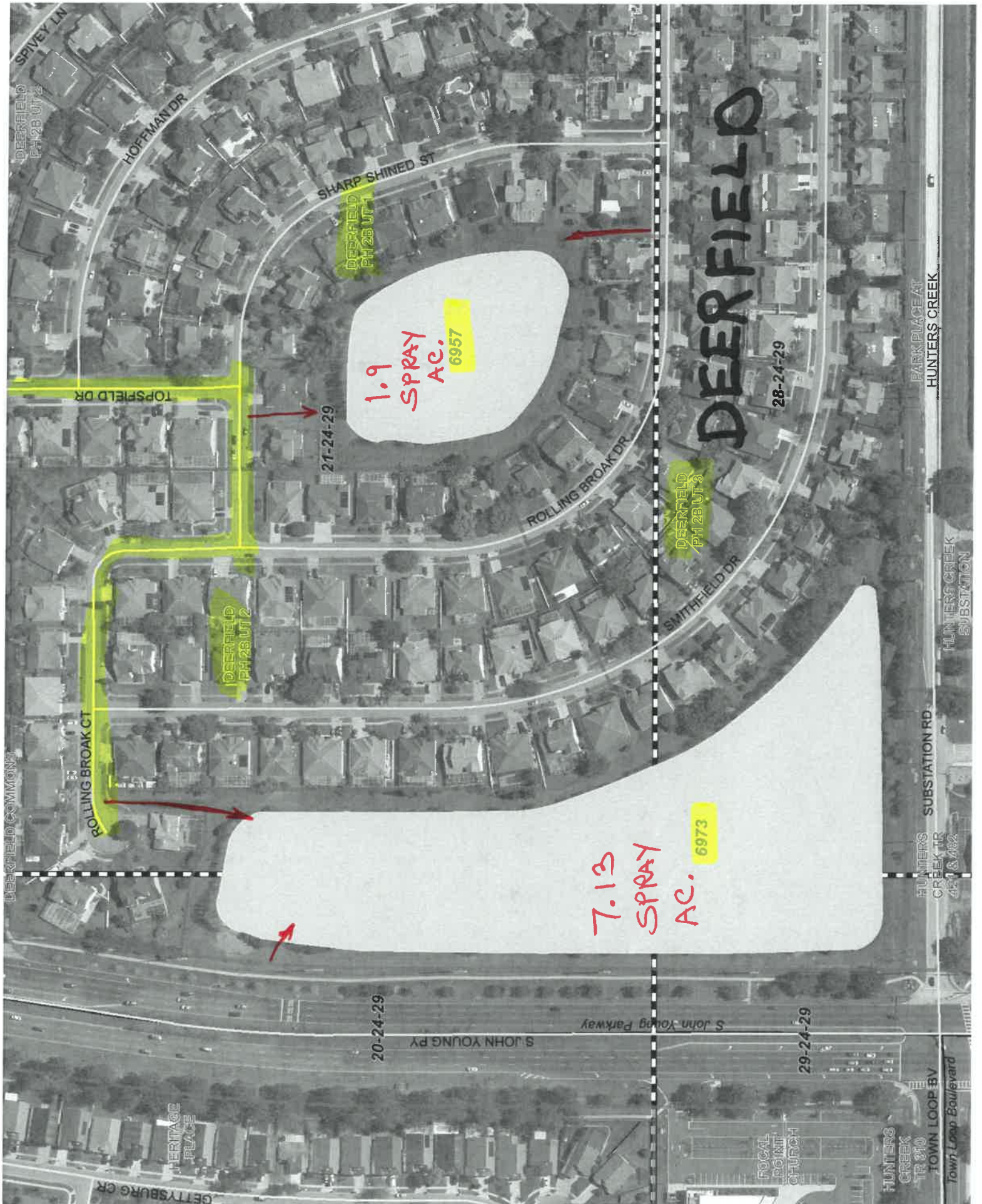
Liner Type:

Grass Type:

Pond Completion Date: 10-27-86

Pond Access:
From the intersection of S. Orange Blossom Trl (US 17-92-441) and Hunter's Creek Blvd, drive West on Hunter's Creek Blvd for 0.6 miles to Traders Path. Turn Left (Southeast) onto Traders Path and drive 0.1 miles to Settlers Trail. Turn Right (Southwest) onto Settlers Trail and drive 0.2 miles to Pond on the Left (East.) Pond Access is located across from 2357 Settlers Trail.





DEERFIELD

DEERFIELD
PH 23 UT 1

DEERFIELD BV

21-24-29


6950

1.7 SPRAY AC.

DEERFIELD
PH 23 UT 4

ROLLING BROOK DR

28-24-29





MEADOWMOUSE ST

NEWT ST

CROSSHAIR CR

DEERFIELD
PH 1C

21-24-29

1.03
SPRAY
AC.

6860

DEERFIELD BY
DEERFIELD
PH 1D

DEERFIELD
PH 2B LT 1

DEERFIELD





DEERFIELD
PH 1A

22-24-29

DEERFIELD
PH 1B

27-24-29

DEERFIELD
PH 1C
DEERFIELD BV

21-24-29

6861


4.83
SPRAY
AC.

DEERFIELD
PH 1D

28-24-29

NEWFIELD DR

OLDFIELD DR



6859
DEERFIELD
PH 1A
22-24-29
.6
SPRAY
AC

DEERFIELD

CROSSHAIR CR

PICA ST

PICA ST

CROSSHAIR CR

MEADOWMOUSE ST

DEERFIELD
PH 1C

21-24-29

NEWFIELD DR

NEWT ST

DEERFIELD
PH 1D


DEERFIELD BV

DEERFIELD PH 1B

DEERFIELD
TRACE SOUTH

RETENTION POND SUMMARY REPORT

Pond 7126 SOUTHCHASE 1A, PARCEL 5, PHASE 1, TRACT A



TYPE OF POND

Wet Pond
Dry Pond

CLASSIFICATION

MSTU
Non-MSTU
Home Owners
Comm/Residential

EMERGENCY PRIORITY

High
Medium
Low

MAINTENANCE REQUIREMENTS

Mowing Cycle
Debris Tolerance
Clogging Tendency
Spraying Frequency
Accessibility

Low Med High

POND LOCATION

Comm. Distr.: 4

Maint Dist.: Taft

Quadrant: SE

S.T.R.: 15 - 24 - 29

Pb/Pg: 31 / 54

O.R.: None

Total Area: 7.9 ac.

Mowing Area: 1.9 ac.

Northing: 1,473,567

Easting: 527,054

Latt: 28°23'12.67"

Long: 81°24'05.59"

Pond 7126

FDEP Permit No.:

SFWM Permit No.:

SJWMD Permit No.:

Fenced: Partial

NHW El: 87.75

Ctrl El: 77.32

Weir El:

Bleeder El:

Side Slope: 5:1

R/W: Yes

Berm Width:

Carp: No

Underdrain: No

Land Locked: No

Positive Outfall: Yes

Liner Type:

Grass Type:

Pond Completion Date: 11-11-93

Pond Access:

From the intersection of S. Orange Blossom Trl (US 17-92-441) and Wetherbee Rd, drive East on Wetherbee Rd for 0.4 miles to Balcombe Rd. Turn Right (South) onto Balcombe Rd and drive 0.3 miles to Putney Cir. Turn Right (West) onto Putney Cir and drive 0.2 miles to Pond on the Right (South) behind homes. Pond Access is located between 1811 and 1817 Putney Cir.

TRACT "A", SOUTHCHASE 1A, PARCEL 5, PHASE 1, AS RECORDED IN PLAT BOOK 31, PAGE 54
ORANGE COUNTY, FLORIDA

N: 14 7306.1
E: 527054
LAT: 28° 23' 12.67"
LONG: 81° 24' 05.59"



APPROXIMATE WATER LINE
04/27/2001

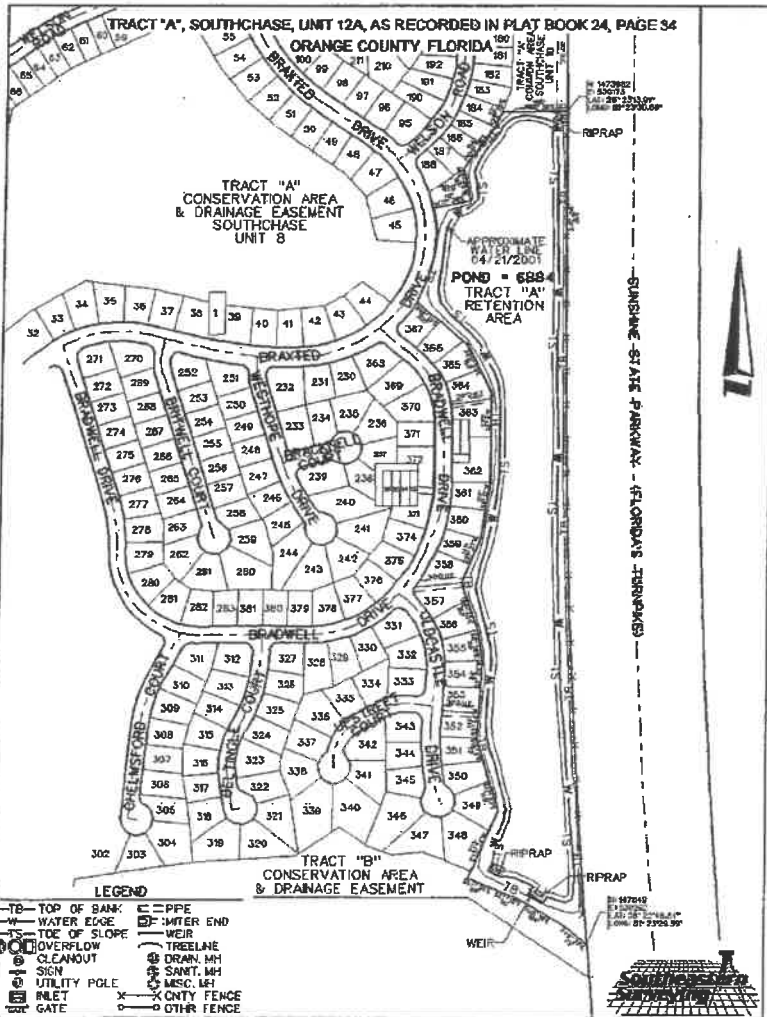

POND # 7126
TRACT "A"
RETENTION AREA

- LEGEND
- TB- TOP OF BANK
 - W- WATER EDGE
 - TS- TIDE OF SLOPE
 - OVERFLOW
 - CLEANOUT
 - SIGN
 - UTILITY POLE
 - INLET
 - GATE
 - PIPE
 - MITER END
 - WEIR
 - TREELINE
 - DRAIN, MH
 - SANIT. MH
 - MISC. MH
 - CNTY. FENCE
 - OTHR. FENCE



RETENTION POND SUMMARY REPORT

Pond 6884 SOUTHCHASE UNIT 12A, TRACT A



FDEP Permit No.: _____

SFWMD Permit No.: _____

SJWMD Permit No.: _____

Fenced: Partial

NHW EI: _____

Ctrl EI: _____

Weir EI: _____

Bleeder EI: _____

Side Slope: _____

R/W: Yes

Berm Width: _____

Corp: Yes

Underdrain: No

Land Locked: No

Positive Outfall: Yes

Liner Type: _____

Grass Type: _____

Pond Completion Date: _____

Pond Access:

From the intersection of S. Orange Blossom Tril (US 17-92-441) and Wetherbee Rd, drive East on Wetherbee Rd for 0.6 miles to Braxted Dr. Turn Right (South) onto Braxted Dr and drive 0.3 miles to the Pond on the Left (East.) Pond Access is located between 12323 Braxted Dr and 1200 Bradwell Dr.



TYPE OF POND

Wet Pond
Dry Pond

CLASSIFICATION

MSTU
Non-MSTU
Home Owners
Comm/Residential

EMERGENCY PRIORITY

High
Medium
Low

MAINTENANCE REQUIREMENTS

Mowing Cycle
Debris Tolerance
Clogging Tendency
Spraying Frequency
Accessibility

○ Low △ Med ☆ High

POND LOCATION

Comm. Distr.: 4

Maint Dist.: Taft

Quadrant: SE

S.T.R. : 22 - 24 - 29

Pb/Pg: 24 / 34

O.R.: None

Total Area: 15.97 ac.

Mowing Area: 3.74 ac.

Northing: 1,473,682

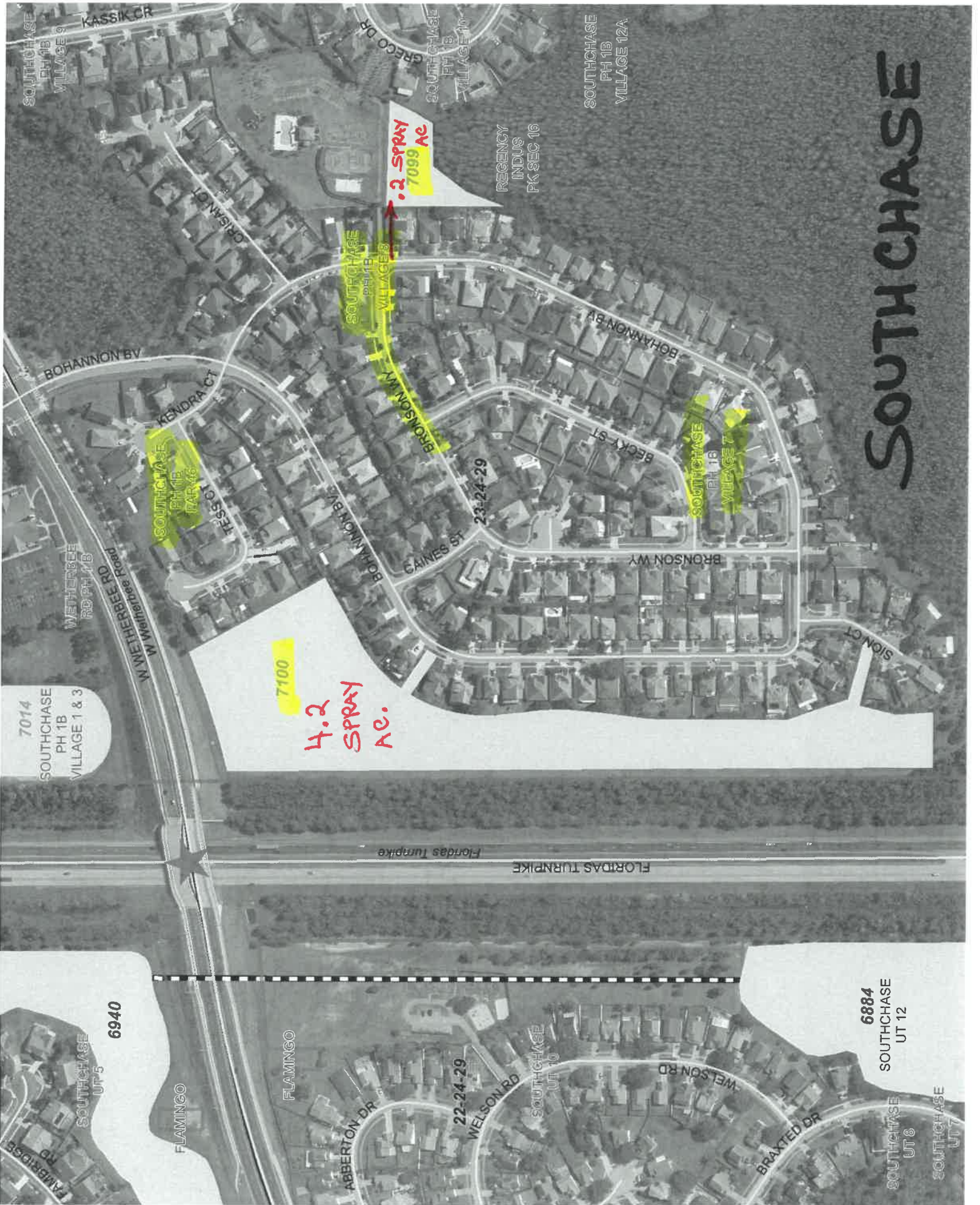
Easting: 530,175


Latt: 28°23'13.91"

Long: 81°23'30.66"

Pond 6884

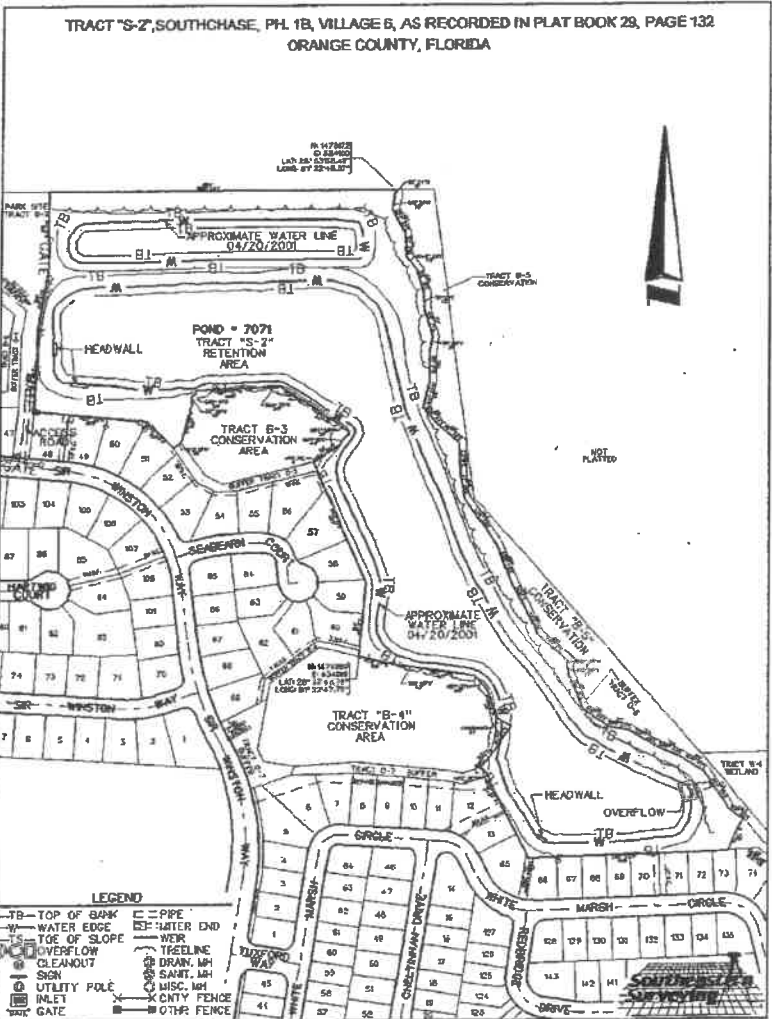

SPRAY 9.5 AC





RETENTION POND SUMMARY REPORT

Pond 7071 SOUTHCHASE, PHASE 1B, VILLAGE 6, TRACT S-2



FDEP Permit No.: _____

SFWM Permit No.: _____

SJWMD Permit No.: _____

Fenced: Partial

NHW EI: _____

Ctrl EI: _____

Weir EI: _____

Bleeder EI: _____

Side Slope: _____

RW: No

Berm Width: _____

Carp: Yes

Underdrain: No

Land Locked: Yes

Positive Outfall: Yes

Liner Type: _____

Grass Type: _____

Pond Completion Date: 7-25-92

Pond Access:
From the intersection of S. Orange Ave (SR 527) and Wetherbee Rd, drive West on Wetherbee Rd for 0.4 miles to Sir Winston Way. Turn Right (North) onto Sir Winston Way and drive 0.4 miles to Pond on the Right (North) behind homes. Pond Access is between 11767 and 11779 Sir Winston Way. Note: Pond Access is through a Park Tract with Pond on the Right from park driveway.



TYPE OF POND

Wet Pond
Dry Pond

CLASSIFICATION

MSTU
Non-MSTU
Home Owners
Comm/Residential

EMERGENCY PRIORITY

High
Medium
Low

MAINTENANCE REQUIREMENTS

Mowing Cycle
Debris Tolerance
Clogging Tendency
Spraying Frequency
Accessibility

Low Med High

POND LOCATION


Comm. Distr.: 4
Maint Dist.: Taft
Quadrant: SE
S.T.R. : 14 - 24 - 29
Pb/Pg: 29 / 133
O.R.: None
Total Area: 21.75 ac.
Mowing Area: 6.55 ac.
Northing: 1,478,172
Easting: 534,100
Latt: 28°23'58.49"
Long: 81°22'46.87"

Pond 7071

SPRAY 10.5 AC

RETENTION POND SUMMARY REPORT

Pond 7014 SOUTHCHASE, PHASE 1B, VILLAGES 1 AND 3, TRACT S-1



TYPE OF POND

Wet Pond
Dry Pond

CLASSIFICATION

MSTU
Non-MSTU
Home Owners
Comm/Residential

EMERGENCY PRIORITY

High
Medium
Low

MAINTENANCE REQUIREMENTS

Mowing Cycle
Debris Tolerance
Clogging Tendency
Spraying Frequency
Accessibility

Low Med High

POND LOCATION

Comm. Distr.: 4

Maint Dist.: Taft

Quadrant: SE

S.T.R. : 14 - 24 - 29

Pb/Pg: 28 / 17

O.R.: None

Total Area: 12.9 ac.

Mowing Area: 6.01 ac.

Northing: 1,478,160

Easting: 530,539

Lat: 28°23'58.26"

Long: 81°23'26.75"

Pond 7014

FDEP Permit No.: _____

SFWMD Permit No.: _____

SJWMD Permit No.: _____

Fenced: Partial

NHW EI: _____

Ctrl EI: _____

Weir EI: _____

Bleeder EI: _____

Side Slope: _____

R/W: Yes

Berm Width: _____

Carp: Yes

Underdrain: No

Land Locked: No

Positive Outfall: No

Liner Type: _____

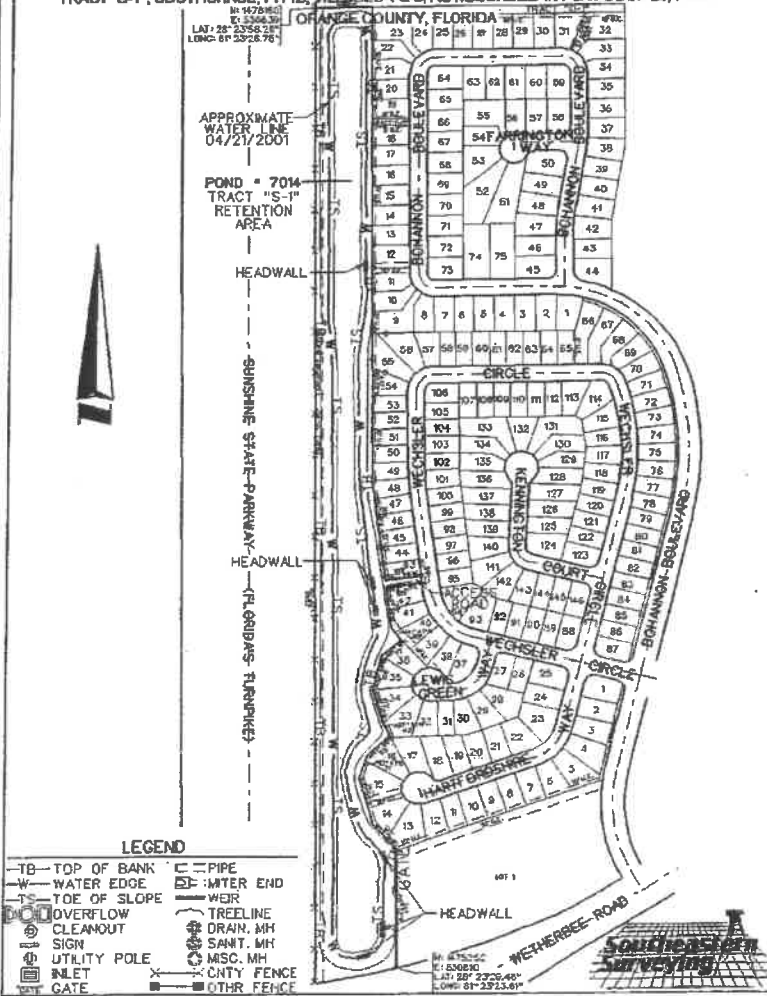
Grass Type: _____

Pond Completion Date: 8-6-91

Pond Access:

From the intersection of S. Orange Blossom Trl (US 17-92-441) and Wetherbee Rd, drive East on Wetherbee Rd for 1.1 miles to Bohannon Blvd. Turn Left (North) onto Bohannon Blvd and drive 0.1 miles to Wechsler Cir. Turn Left (North) onto Wechsler Cir and drive 0.1 miles to Pond on Left (West) behind homes. Pond Access is located between 542 and 546 Wechsler Cir.


TRACT "S-1", SOUTHCHASE, PH 1B, VILLAGES 1 & 3, AS RECORDED IN PLAT BOOK 28, PAGE 17



SPRAY 9.6 AC

RETENTION POND SUMMARY REPORT

Pond 6939 SOUTHCHASE UNIT 4, TRACT B



FDEP Permit No.: _____
SFWMD Permit No.: _____
SJWMD Permit No.: _____

Fenced: Partial
NHW EI: _____
Ctrl EI: _____
Weir EI: _____
Bleeder EI: _____
Side Slope: _____

R/W: Yes
Berm Width: _____
Carp: Yes
Underdrain: No
Land Locked: No
Positive Outfall: Yes
Liner Type: _____
Grass Type: _____
Pond Completion Date: _____

Pond Access:
 From the intersection of S. Orange Blossom Trl (US 17-92-441) and Wetherbee Rd, drive East on Wetherbee Rd for 0.6 miles to Isle of Wright Dr (second intersection.) Turn Left (North) onto Isle of Wright Dr and drive 0.5 miles to Broad Oak Ct. Turn Left (West) onto Broad Oak Ct and drive to the end of the cul-de-sac and the Pond. Pond Access is located between 11748 and 11753 Broad Oak Ct.



TYPE OF POND

Wet Pond
 Dry Pond

CLASSIFICATION

MSTU
 Non-MSTU
 Home Owners
 Comm/Residential

EMERGENCY PRIORITY

High
 Medium
 Low

MAINTENANCE REQUIREMENTS

Mowing Cycle
 Debris Tolerance
 Clogging Tendency
 Spraying Frequency
 Accessibility

Low Med High

POND LOCATION

Comm. Distr.: 4

Maint Dist.: Taft

Quadrant: SE

S.T.R.: 22 - 24 - 29

Pb/Pg: 24 / 121

O.R.: None

Total Area: 10.8 ac.

Mowing Area: 2.92 ac.

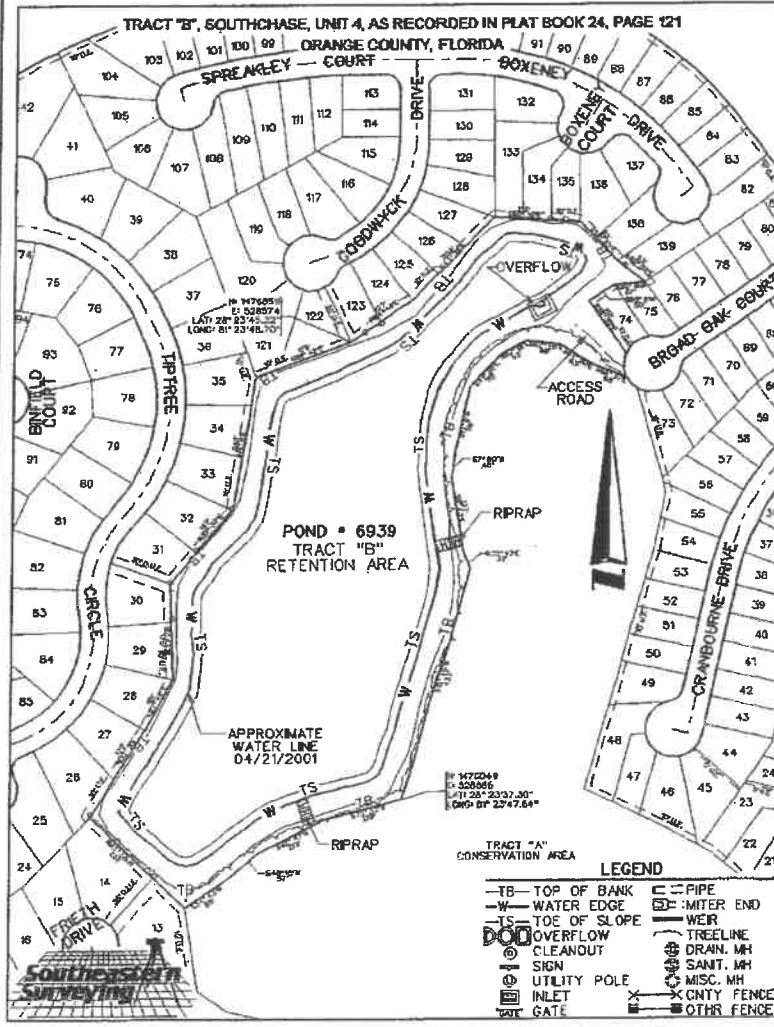
Northing: 1,476,859

Easting: 528,574

Latt: 28°23'45.32"

Long: 81°23'48.70"


Pond 6939



SPRAY 5.79 AC

RETENTION POND SUMMARY REPORT

Pond 6938 SOUTHCHASE UNIT 1, TRACT D



TYPE OF POND

Wet Pond
 Dry Pond

CLASSIFICATION

MSTU
 Non-MSTU
Home Owners
Comm/Residential

EMERGENCY PRIORITY

High
Medium
Low

MAINTENANCE REQUIREMENTS

Mowing Cycle
Debris Tolerance
Clogging Tendency
Spraying Frequency
Accessibility

Low Med High

POND LOCATION

Comm. Distr.: 4
Maint Dist.: Taft
Quadrant: SE
S.T.R. : 22 - 24 - 29
Pb/Pg: 24 / 115
O.R.: None
Total Area: 11.34 ac.
Mowing Area: 3.8 ac.
Northing: 1,475,828
Easting: 526,754
Latt: 28°23'35.05"
Long: 81°24'09.04"

Pond 6938

FDEP Permit No.: _____

SFWMD Permit No.: _____

SJWMD Permit No.: _____

Fenced: Partial

NHW EI: _____

Ctrl EI: _____

Weir EI: _____

Bleeder EI: _____

Side Slope: _____

R/W: Yes

Berm Width: _____

Carp: Yes

Underdrain: No

Land Locked: No

Positive Outfall: Yes

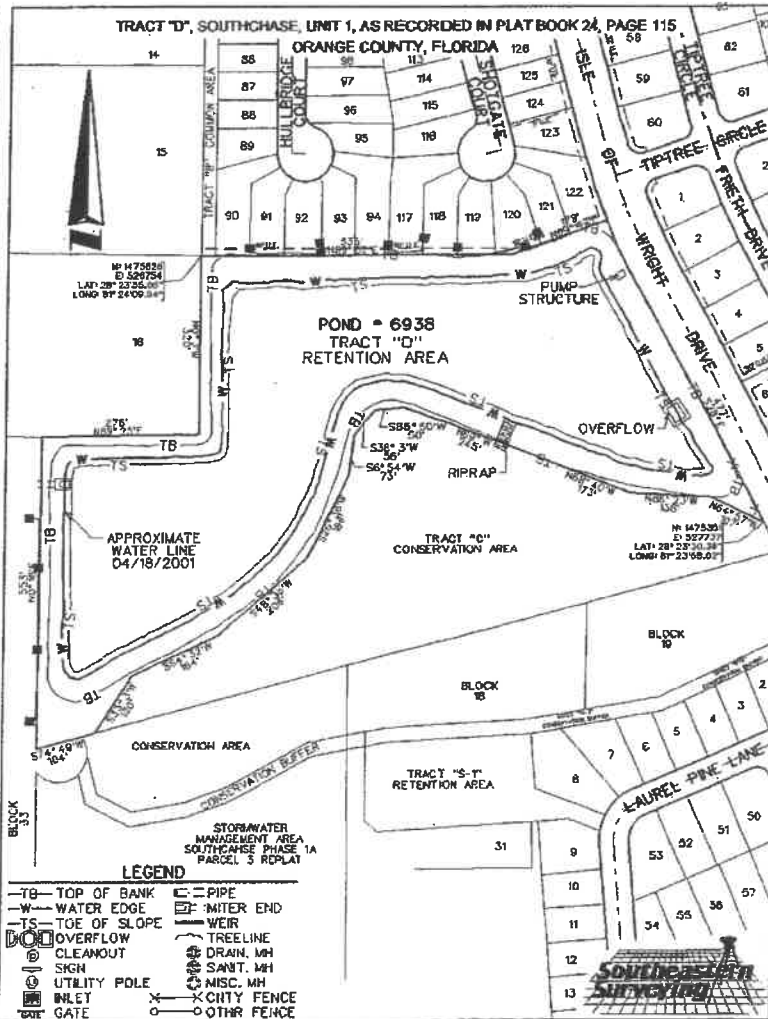
Liner Type: _____

Grass Type: _____

Pond Completion Date: _____

Pond Access:


From the intersection of S. Orange Blossom Trl (US 17-92-441) and Wetherbee Rd, drive East on Wetherbee Rd for 0.4 miles to Isle of Wright Dr. Turn Left (North) onto Isle of Wright Dr and drive 0.2 miles to Pond on the Left (West.)
Pond Access is located between Blackheath Cir and Tiptree Cir.



SPRAY 5.34 AC

RETENTION POND SUMMARY REPORT

Pond 6046 MEADOW WOODS VILLAGE 3, TRACT 1



FDEP Permit No.:

SFWM Permit No.:

SJWMD Permit No.:

Fenced: Yes

NHW El: _____

Ctrl El: _____

Weir El: _____

Bleeder El: _____

Side Slope: _____

R/W: Yes

Berm Width: _____

Carp: 10-24-99

Underdrain: No

Land Locked: No

Positive Outfall: Yes

Liner Type: _____

Grass Type: _____

Pond Completion Date: 11-5-84

Pond Access:
From the intersection of S Orange Ave (SR 527) and E Wetherbee Rd, drive Southeast on E Wetherbee Rd for 0.8 miles to Landstar Blvd. Turn Right (South) onto Landstar Blvd and drive 0.2 miles to Delaware Woods Ln. Turn Right (West) onto Delaware Woods Ln and drive 0.2 miles to Pond on the Right (North.) Pond Access is located West of 12108 Delaware Woods Ln.

TYPE OF POND

Wet Pond
Dry Pond

CLASSIFICATION

MSTU
Non-MSTU
Home Owners
Comm/Residential

EMERGENCY PRIORITY

High
Medium
Low

MAINTENANCE REQUIREMENTS

Mowing Cycle
Debris Tolerance
Clogging Tendency
Spraying Frequency
Accessibility

Low Med High

POND LOCATION

Comm. Distr.: 4

Maint Dist.: Taft

Quadrant: SE

S.T.R. : 24-24-29

Pb/Pg: 12/99

O.R.: None

Total Area: 3.39 ac.

Mowing Area: 1.85 ac.

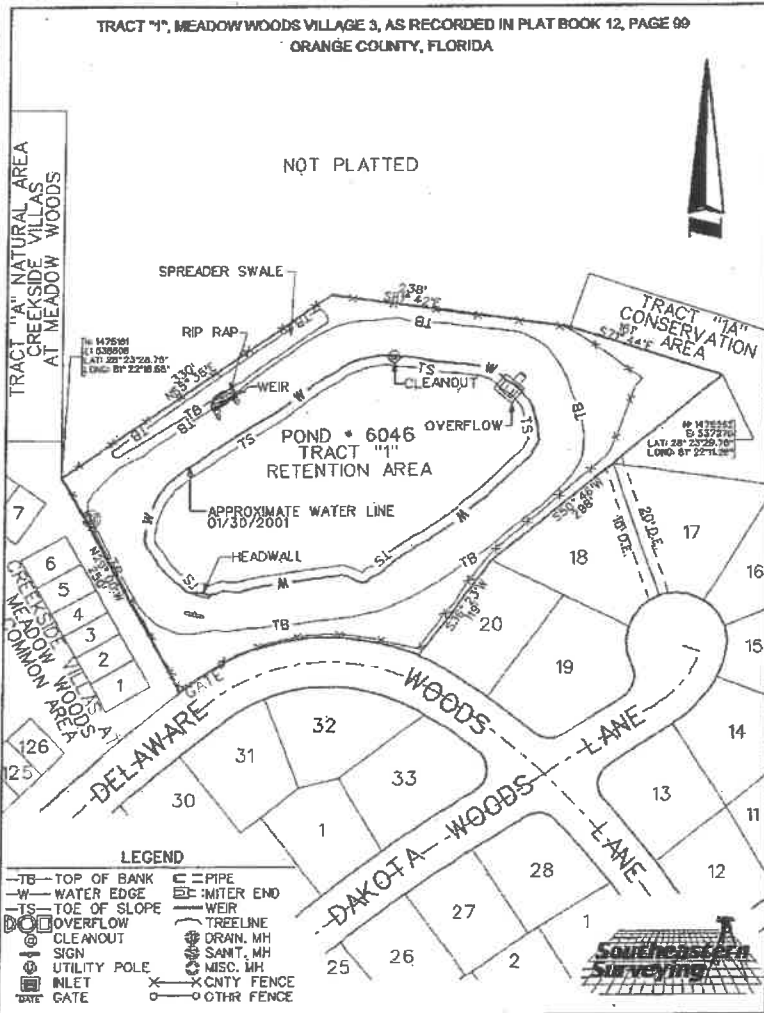
Northing: 1,475,262

Easting: 537,270

Lat: 28°23'29.78"

Long: 81°22'11.28"


Pond 6046



SPRAY 1.5 AC

RETENTION POND SUMMARY REPORT

Pond 6463 MEADOW WOODS VILLAGE 4, TRACT 1



FDEP Permit No.:

SFWM Permit No.:

SJWMD Permit No.:

Fenced: Yes

NHW EI: _____

Ctrl EI: _____

Weir EI: _____

Bleeder EI: _____

Side Slope: _____

R/W: Yes

Berm Width: _____

Carp: 10-24-99

Underdrain: No

Land Locked: No

Positive Outfall: Yes

Liner Type: _____

Grass Type: _____

Pond Completion Date: 10-15-84

Pond Access:
From the intersection of S Orange Ave (SR 527) and E Wetherbee Rd, drive Southeast on E Wetherbee Rd for 0.8 miles to Landstar Blvd. Turn Right (South) onto Landstar Blvd and drive 0.6 miles to Idaho Woods Ln. The Pond is on the Right (West) of that intersection. Pond Access is from Landstar Blvd.

TYPE OF POND

Wet Pond
Dry Pond

CLASSIFICATION

MSTU
Non-MSTU
Home Owners
Comm/Residential

EMERGENCY PRIORITY

High
Medium
Low

MAINTENANCE REQUIREMENTS

Mowing Cycle
Debris Tolerance
Clogging Tendency
Spraying Frequency
Accessibility

Low Med High

POND LOCATION

Comm. Distr.: 4

Maint Dist.: Taft

Quadrant: SE

S.T.R. : 24-24-29

Pb/Pg: 13/38

O.R.: 3454/1194

Total Area: 2.32 ac.

Mowing Area: 0.88 ac.

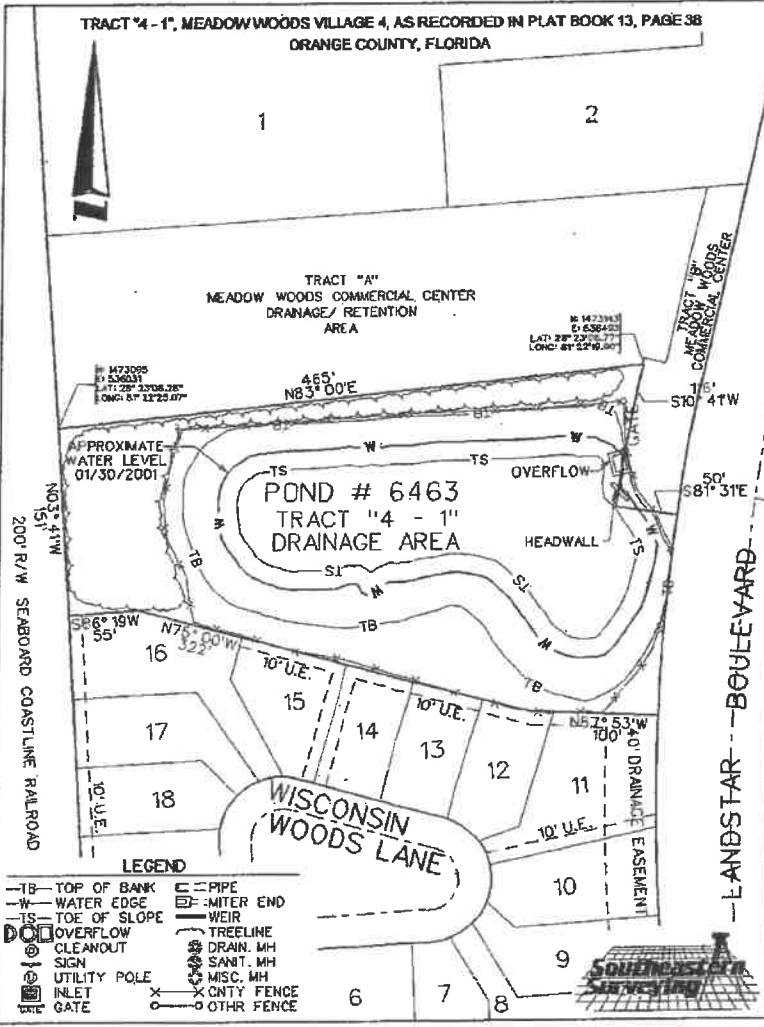
Northing: 1,473,143

Easting: 536,493

Latt: 28°23'08.77"

Long: 81°22'19.90"

Pond 6463

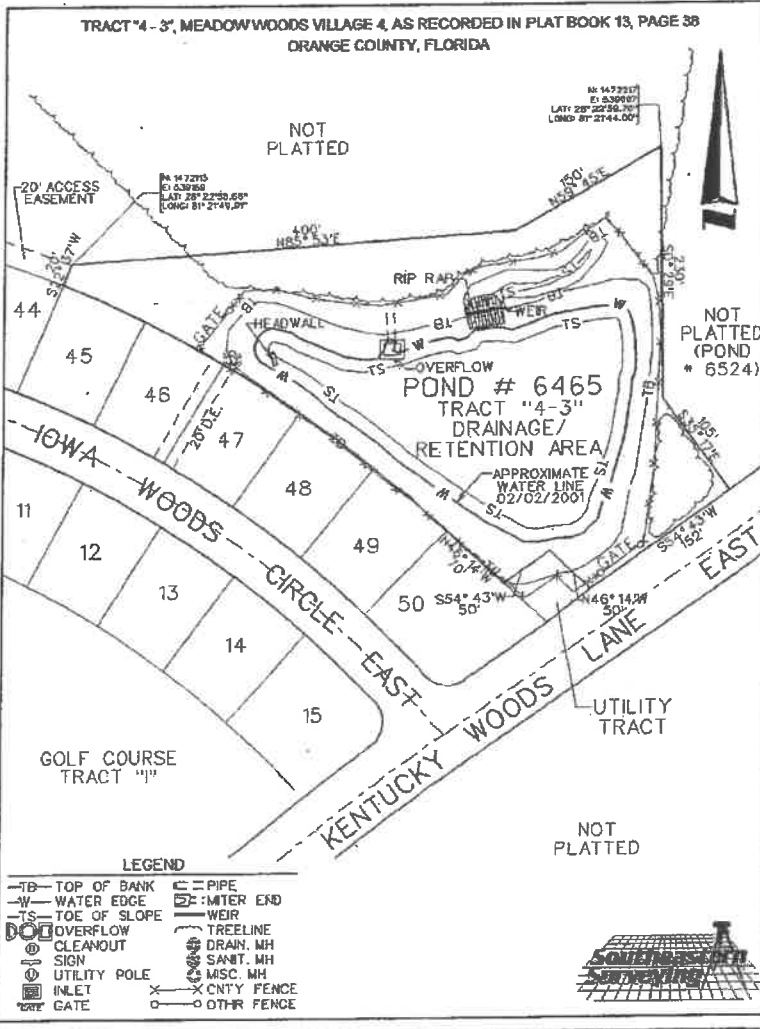



SPRAY 0.84 AC

<h2 style="margin: 0;">RETENTION POND SUMMARY REPORT</h2> <p style="margin: 0;">Pond 6466 MEADOW WOODS VILLAGE 5, TRACT 5 - 1</p>																				
	<p>FDEP Permit No.: _____</p> <p>SFWM Permit No.: _____</p> <p>SJWMD Permit No.: _____</p> <p>Fenced: <u>Yes</u></p> <p>NHW EI: _____</p> <p>Ctrl EI: _____</p> <p>Weir EI: _____</p> <p>Bleeder EI: _____</p> <p>Side Slope: _____</p> <p>RW: <u>Yes</u></p> <p>Berm Width: _____</p> <p>Carp: <u>10-24-99</u></p> <p>Underdrain: <u>No</u></p> <p>Land Locked: <u>No</u></p> <p>Positive Outfall: <u>No</u></p> <p>Liner Type: _____</p> <p>Grass Type: _____</p> <p>Pond Completion Date: <u>10-15-84</u></p> <p>Pond Access: From the intersection of S Orange Ave (SR 527) and E Wetherbee Rd, drive Southeast on E Wetherbee Rd for 0.8 miles to Landstar Blvd. Turn Right (South) onto Landstar Blvd and drive 0.6 miles to Washington Woods Ln. The Pond is located just South of that intersection on the Right (West) side of Landstar Blvd. Pond Access is from Landstar Blvd.</p>	<p style="text-align: center;">TYPE OF POND</p> <p style="text-align: center;">Wet Pond Dry Pond</p> <hr/> <p style="text-align: center;">CLASSIFICATION</p> <p style="text-align: center;">MSTU Non-MSTU Home Owners Comm/Residential</p> <hr/> <p style="text-align: center;">EMERGENCY PRIORITY</p> <p style="text-align: center;">High Medium Low</p> <hr/> <p style="text-align: center;">MAINTENANCE REQUIREMENTS</p> <p>Mowing Cycle Debris Tolerance Clogging Tendency Spraying Frequency Accessibility</p> <p style="text-align: center;">Low <input type="checkbox"/> Med <input type="checkbox"/> High <input checked="" type="checkbox"/></p> <hr/> <p style="text-align: center;">POND LOCATION</p> <p>Comm. Distr.: <u>4</u></p> <p>Maint Dist.: <u>Taft</u></p> <p>Quadrant: <u>SE</u></p> <p>S.T.R.: <u>24-24-29</u></p> <p>Pb/Pg: <u>13/41</u></p> <p>O.R.: <u>3454/1210</u></p> <p>Total Area: <u>2.42 ac.</u></p> <p>Mowing Area: <u>1.27 ac.</u></p> <p>Northing: <u>1,472,355</u></p> <p>Easting: <u>536,573</u></p> <p>Latt: <u>28°23'00.97"</u></p> <p>Long: <u>81°22'18.98"</u></p> <hr/> <p style="text-align: center; font-weight: bold;">Pond 6466</p>																		
<div style="display: flex; justify-content: space-between;"> <div style="width: 60%;"> <p style="font-size: small; text-align: center;">TRACT "5-1", MEADOW WOODS VILLAGE 5, AS RECORDED IN PLAT BOOK 13, PAGE 41 ORANGE COUNTY, FLORIDA</p> </div> <div style="width: 35%; text-align: right;"> </div> </div>																				
<p>LEGEND</p> <table style="width: 100%; font-size: x-small;"> <tr> <td>-TB- TOP OF BANK</td> <td>—C- PIPE</td> </tr> <tr> <td>-W- WATER EDGE</td> <td>—E- WATER END</td> </tr> <tr> <td>-TS- TOE OF SLOPE</td> <td>—W- WEIR</td> </tr> <tr> <td>—O- OVERFLOW</td> <td>—T- TREELINE</td> </tr> <tr> <td>—C- CLEANOUT</td> <td>—D- DRAIN, MH</td> </tr> <tr> <td>—S- SIGN</td> <td>—S- SAINT, MH</td> </tr> <tr> <td>—U- UTILITY POLE</td> <td>—M- MISC, MH</td> </tr> <tr> <td>—I- INLET</td> <td>—X- CNTY FENCE</td> </tr> <tr> <td>—G- GATE</td> <td>—O- OTHR FENCE</td> </tr> </table>			-TB- TOP OF BANK	—C- PIPE	-W- WATER EDGE	—E- WATER END	-TS- TOE OF SLOPE	—W- WEIR	—O- OVERFLOW	—T- TREELINE	—C- CLEANOUT	—D- DRAIN, MH	—S- SIGN	—S- SAINT, MH	—U- UTILITY POLE	—M- MISC, MH	—I- INLET	—X- CNTY FENCE	—G- GATE	—O- OTHR FENCE
-TB- TOP OF BANK	—C- PIPE																			
-W- WATER EDGE	—E- WATER END																			
-TS- TOE OF SLOPE	—W- WEIR																			
—O- OVERFLOW	—T- TREELINE																			
—C- CLEANOUT	—D- DRAIN, MH																			
—S- SIGN	—S- SAINT, MH																			
—U- UTILITY POLE	—M- MISC, MH																			
—I- INLET	—X- CNTY FENCE																			
—G- GATE	—O- OTHR FENCE																			

RETENTION POND SUMMARY REPORT

Pond 6465 MEADOW WOODS VILLAGE 4, TRACT 3



FDEP Permit No.:

SFWMD Permit No.:

SJWMD Permit No.:

Fenced: Yes

NHW EI: _____

Ctrl EI: _____

Weir EI: _____

Bleeder EI: _____

Side Slope: _____

R/W: Yes

Berm Width: _____

Carp: 10-24-99

Underdrain: No

Land Locked: No

Positive Outfall: Yes

Liner Type: _____

Grass Type: _____

Pond Completion Date: 10-15-84

Pond Access:

From the intersection of S Orange Ave (SR 527) and E Wetherbee Rd, drive Southeast on E Wetherbee Rd for 0.8 miles to Landstar Blvd. Turn Right (South) onto Landstar Blvd and drive 1.3 miles to Kentucky Woods Ln East. Turn Left (Northeast) onto Kentucky Woods Ln East and drive 0.3 miles to Pond on the Left (Northwest). Pond Access is located from Kentucky Woods Ln East between Iowa Woods Cir East and New Hampshire Woods Ln.



TYPE OF POND

Wet Pond
Dry Pond

CLASSIFICATION

MSTU
Non-MSTU
Home Owners
Comm/Residential

EMERGENCY PRIORITY

High
Medium
Low

MAINTENANCE REQUIREMENTS

Mowing Cycle
Debris Tolerance
Clogging Tendency
Spraying Frequency
Accessibility

Low Med High

POND LOCATION

Comm. Distr.: 4

Maint Dist.: Taft

Quadrant: SE

S.T.R. : 24-24-29

Pb/Pg: 13/38

O.R.: 3454/1194

Total Area: 2.56 ac.

Mowing Area: 1.11 ac.

Northing: 1,472,217

Easting: 539,697

Lat: 28°22'59.70"


Long: 81°21'44.00"

Pond 6465

SPRAY 2.1 AC

RETENTION POND SUMMARY REPORT

Pond 6524 MEADOW WOODS VILLAGE 6, TRACT B



FDEP Permit No.:

SFWMD Permit No.:

SJWMD Permit No.:

Fenced: Yes

NHW EI: _____

Ctrl EI: _____

Weir EI: _____

Bleeder EI: _____

Side Slope: _____

R/W: Yes

Berm Width: _____

Carp: 10-24-99

Underdrain: No

Land Locked: No

Positive Outfall: Yes

Liner Type: _____

Grass Type: _____

Pond Completion Date: 9-4-85

Pond Access:

From the intersection of S Orange Ave (SR 527) and E Wetherbee Rd, drive Southeast on E Wetherbee Rd for 0.8 miles to Landstar Blvd. Turn Right (South) onto Landstar Blvd and drive 1.3 miles to Kentucky Woods Ln East. Turn Left (Northeast) onto Kentucky Woods Ln East and drive 0.4 miles to New Hampshire Woods Ln. The Pond is located on the Northwest corner of that intersection. Pond Access is from Kentucky Woods Ln. (NOTE: Pond # 6465 is located just west of this pond but is next to Iowa Woods Cir East.)

TYPE OF POND

Wet Pond
Dry Pond

CLASSIFICATION

MSTU
Non-MSTU
Home Owners
Comm/Residential

EMERGENCY PRIORITY

High
Medium
Low

MAINTENANCE REQUIREMENTS

Mowing Cycle
Debris Tolerance
Clogging Tendency
Spraying Frequency
Accessibility

Low Med High

POND LOCATION

Comm. Distr.: 4
Maint Dist.: Taft
Quadrant: SE
S.T.R. : 24-24-29

Pb/Pg: 14/70

O.R.: None

Total Area: 1.04 ac.

Mowing Area: 0.85 ac.

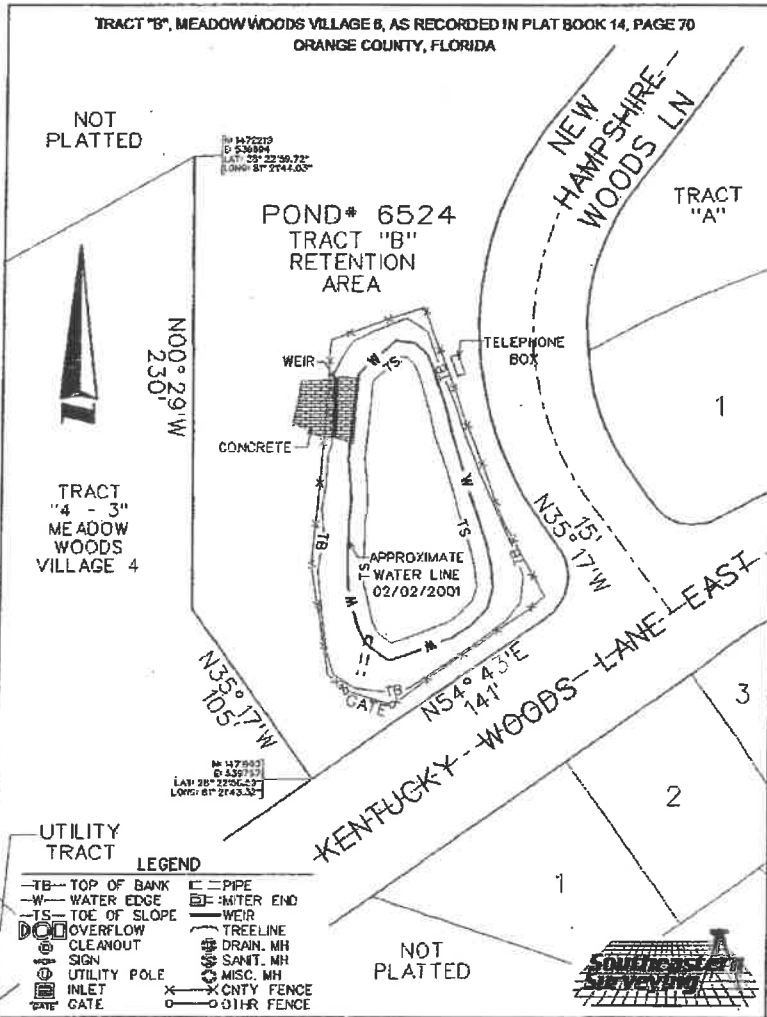
Northing: 1.471.903

Easting: 539.757

Latt: 28°22'56.59"

Long: 81°21'43.32"


Pond 6524



SPRAY 0.12 AC

RETENTION POND SUMMARY REPORT

Pond 6523 MEADOW WOODS VILLAGE 6, TRACT A



TYPE OF POND

Wet Pond
Dry Pond

CLASSIFICATION

MSTU
Non-MSTU
Home Owners
Comm/Residential

EMERGENCY PRIORITY

High
Medium
Low

MAINTENANCE REQUIREMENTS

Mowing Cycle
Debris Tolerance
Clogging Tendency
Spraying Frequency
Accessibility

Low Med High

POND LOCATION

Comm. Distr.: 4

Maint Dist.: Taft

Quadrant: SE

S.T.R. : 24-24-29

Pb/Pg: 14/70

O.R.: 3664/1758

Total Area: 1.15 ac.

Mowing Area: 0.67 ac.

Northing: 1,472,191

Easting: 540,198

Lat: 28°22'59.46"

Long: 81°21'38.39"

Pond 6523

FDEP Permit No.:

SFWMD Permit No.:

SJWMD Permit No.:

Fenced: Yes

NHW EI:

Ctrl EI:

Weir EI:

Bleeder EI:

Side Slope:

R/W: Yes

Berm Width:

Carp: 10-24-99

Underdrain: No

Land Locked: No

Positive Outfall: Yes

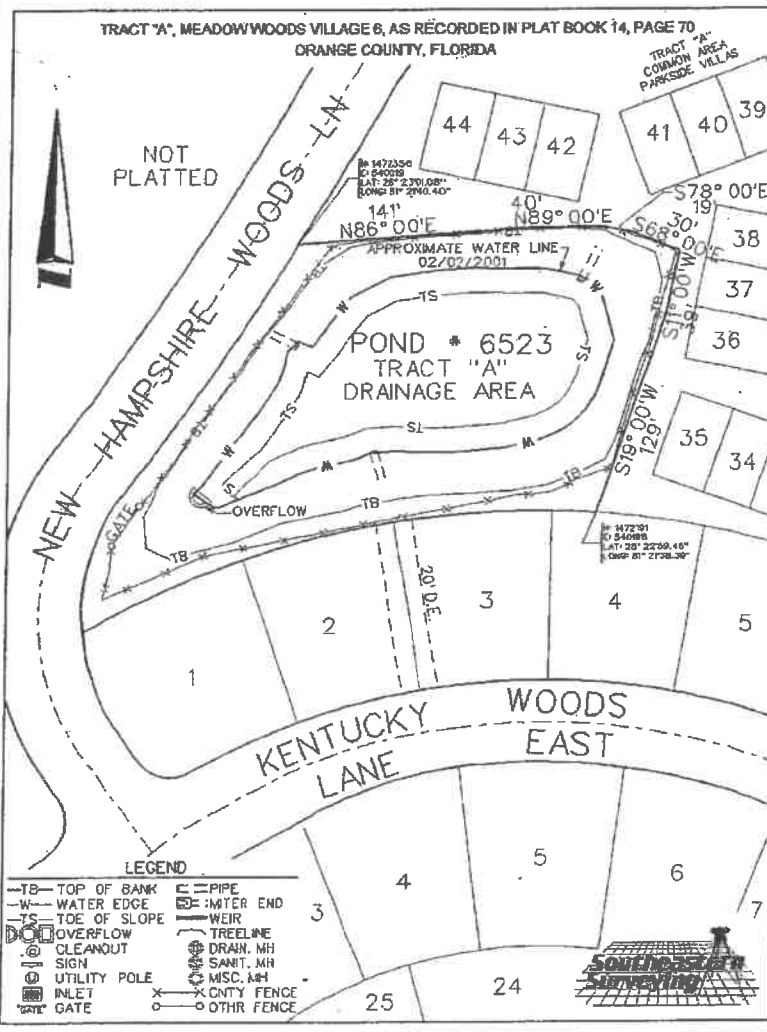
Liner Type:

Grass Type:

Pond Completion Date: 9-4-85

Pond Access:


From the intersection of S Orange Ave (SR 527) and E Wetherbee Rd, drive Southeast on E Wetherbee Rd for 0.8 miles to Landstar Blvd. Turn Right (South) onto Landstar Blvd and drive 1.3 miles to Kentucky Woods Ln East. Turn Left (Northeast) onto Kentucky Woods Ln East and drive 0.4 miles to New Hampshire Woods Ln. Turn Left (North) onto New Hampshire Woods Ln and drive to Pond on the Right (East.) Pond Access is located from New Hampshire Woods Ln behind 811 Kentucky Woods Ln East.



SPRAY 0.6 AC

RETENTION POND SUMMARY REPORT

Pond 6564 MEADOW WOODS VILLAGE 7, PHASE 1, TRACT 7-1



FDEP Permit No.: _____

SFWMD Permit No.: _____

SJWMD Permit No.: _____

Fenced: Yes

NHW El: _____

Ctrl El: _____

Weir El: _____

Bleeder El: _____

Side Slope: _____

R/W: Yes

Berm Width: _____

Carp: 4-24-99

Underdrain: No

Land Locked: No

Positive Outfall: Yes

Liner Type: _____

Grass Type: _____

Pond Completion Date: _____

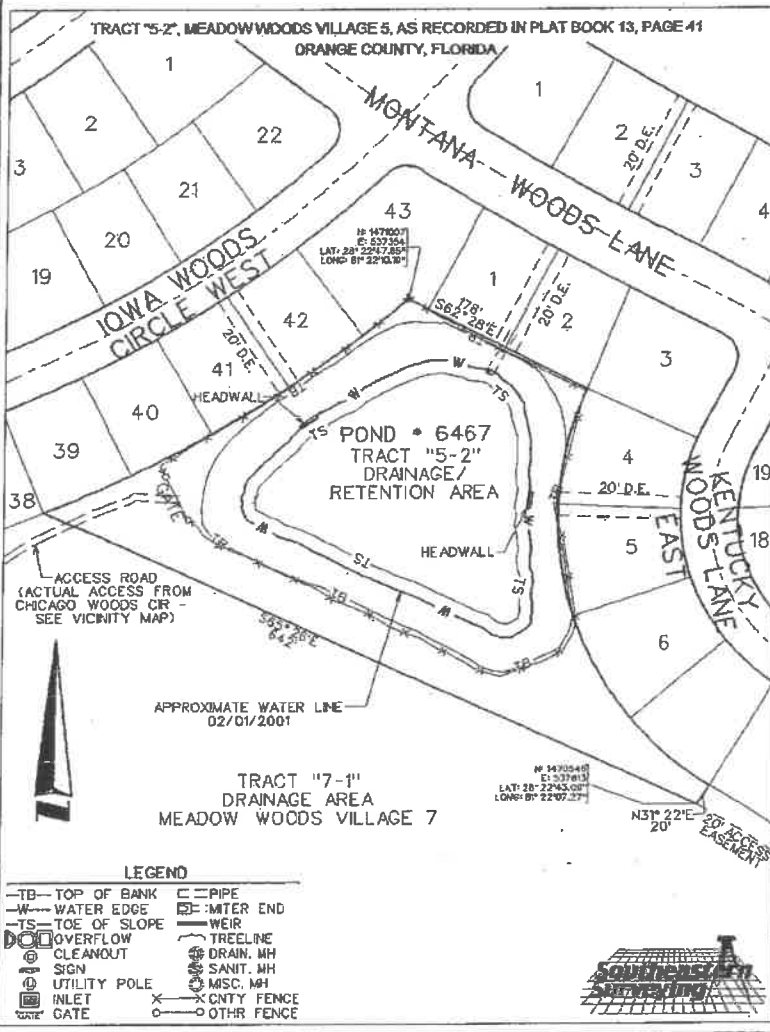

Pond Access:
 From the intersection of S Orange Ave (SR 527) and E Wetherbee Rd, drive Southeast on E Wetherbee Rd for 0.8 miles to Landstar Blvd. Turn Right (South) onto Landstar Blvd and drive 1.4 miles to Chicago Woods Circle. Turn Right (West) onto Chicago Woods Circle and drive 0.4 miles to just before Houston Woods Ct and the Pond Access (for Northwest Pond) on the Right (North.) Pond Access (for Northwest Pond) is located between 329 Chicago Woods Circle and 301 Houston Woods Ct. The Southeast Pond is accessed from Landstar Blvd just North of Chicago Woods Circle.

TYPE OF POND <input checked="" type="radio"/> Wet Pond <input type="radio"/> Dry Pond
CLASSIFICATION <input checked="" type="radio"/> MSTU <input type="radio"/> Non-MSTU Home Owners <input type="radio"/> Comm/Residential
EMERGENCY PRIORITY <input type="radio"/> High <input type="radio"/> Medium <input type="radio"/> Low
MAINTENANCE REQUIREMENTS Mowing Cycle Debris Tolerance Clogging Tendency Spraying Frequency Accessibility <input type="radio"/> Low <input type="radio"/> Med <input checked="" type="radio"/> High
POND LOCATION Comm. Distr.: <u>4</u> Maint Dist.: <u>Taft</u> Quadrant: <u>SE</u> S.T.R. : <u>25-24-29</u> Pb/Pg: <u>16/60</u> O.R.: <u>None</u> Total Area: <u>23.93 ac.</u> Mowing Area: <u>6.32 ac.</u> Northing: <u>1,470,478</u> Easting: <u>536,195</u> Latt: <u>28°22'42.38"</u> Long: <u>81°22'23.15"</u>
Pond 6564

SPRAY 9.2 AC

RETENTION POND SUMMARY REPORT

Pond 6467 MEADOW WOODS VILLAGE 5, TRACT 2



FDEP Permit No.: _____

SFWMD Permit No.: _____

SJWMD Permit No.: _____

Fenced: Yes

NHW EI: _____

Ctrl EI: _____

Weir EI: _____

Bleeder EI: _____

Side Slope: _____

R/W: No

Berm Width: _____

Carp: 4-24-99

Underdrain: No

Land Locked: Yes

Positive Outfall: No

Liner Type: _____

Grass Type: _____

Pond Completion Date: 10-15-84

Pond Access:

From the Intersection of S Orange Ave (SR 527) and E Wetherbee Rd, drive Southeast on E Wetherbee Rd for 0.8 miles to Landstar Blvd. Turn Right (South) onto Landstar Blvd and drive 1.4 miles to Chicago Woods Circle. Turn Right (West) onto Chicago Woods Circle and drive 0.4 miles to just before Houston Woods Ct and the Pond Access on the Right (North.) Pond Access is located between 329 Chicago Woods Circle and 301 Houston Woods Ct. Note: After you enter the easement, you must drive around another lake to the gate that enters this Pond.



TYPE OF POND

Wet Pond
 Dry Pond

CLASSIFICATION

MSTU
 Non-MSTU Home Owners Comm/Residential

EMERGENCY PRIORITY

High
 Medium
 Low

MAINTENANCE REQUIREMENTS

Mowing Cycle
Debris Tolerance
Clogging Tendency
Spraying Frequency
Accessibility

Low Med High

POND LOCATION

Comm. Distr.: 4

Maint Dist.: Taft

Quadrant: SE

S.T.R. : 24-24-29

Pb/Pg: 13/41

O.R.: 3454/1210

Total Area: 2.44 ac.

Mowing Area: 1.45 ac.

Northing: 1,471,007

Easting: 537,354

Latt: 28°22'47.65"

Long: 81°22'10.19"

Pond 6467

SPRAY 1 AC

RETENTION POND SUMMARY REPORT

Pond 6690 MEADOW WOODS VILLAGE 8, TRACT A



FDEP Permit No.:

SFWMD Permit No.:

SJWMD Permit No.:

Fenced: Yes

NHW EI: _____

Ctrl EI: _____

Weir EI: 83.30

Bleeder EI: _____

Side Slope: _____

R/W: Yes

Berm Width: _____

Carp: 4-24-99

Underdrain: 50'

Land Locked: No

Positive Outfall: Yes

Liner Type: _____

Grass Type: _____

Pond Completion Date: 6-22-87

Pond Access:
From the intersection of S Orange Ave (SR 527) and E Wetherbee Rd, drive Southeast on E Wetherbee Rd for 0.8 miles to Landstar Blvd. Turn Right (South) onto Landstar Blvd and drive 1.6 miles to Rhode Island Woods Cir. Turn Left (East) onto Rhode Island Woods Cir and drive 0.1 miles to Virginia Woods Ln. Turn Left (North) onto Virginia Woods Ln and drive 0.2 miles to Colorado Woods Ct. Turn Right (Southeast) onto Colorado Woods Ct and drive to the end of the cul-de-sac and the Pond on the Left (East) behind the homes. Pond Access is located between 621 and 625 Colorado Woods Ct.



TYPE OF POND

Wet Pond
 Dry Pond

CLASSIFICATION

MSTU
 Non-MSTU
Home Owners
Comm/Residential

EMERGENCY PRIORITY

High
 Medium
 Low

MAINTENANCE REQUIREMENTS

Mowing Cycle
Debris Tolerance
Clogging Tendency
Spraying Frequency
Accessibility

Low Med High

POND LOCATION

Comm. Distr.: 4

Maint Dist.: Taft

Quadrant: SE

S.T.R. : 25-24-29

Pb/Pg: 19/2

O.R.: None

Total Area: 5.07 ac.

Mowing Area: 2.35 ac.

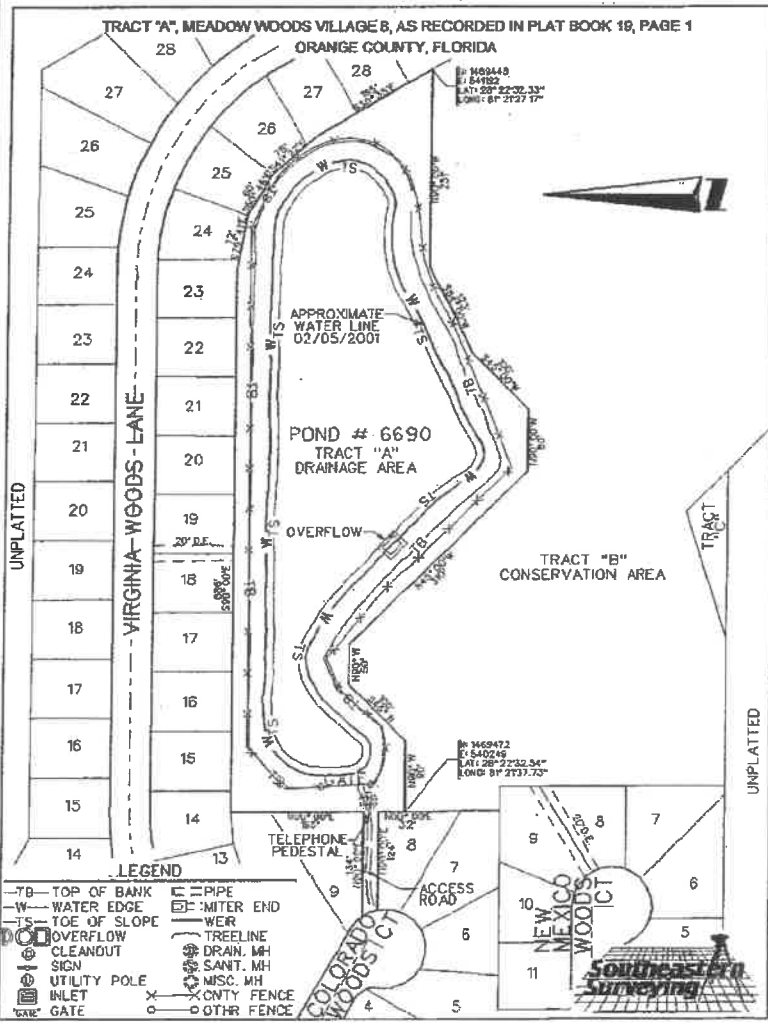
Northing: 1,469,448

Easting: 541,192

Latt: 28°22'32.33"


Long: 81°21'27.17"

Pond 6690



RETENTION POND SUMMARY REPORT

Pond 6881 MEADOW WOODS VILLAGE 10, TRACT A



FDEP Permit No.:

SFWMD Permit No.:

SJWMD Permit No.:

Fenced: Yes

NHW EI: 78.37

Ctrl EI: _____

Weir EI: _____

Bleeder EI: _____

Side Slope: _____

R/W: Yes

Berm Width: _____

Carp: 4-24-99

Underdrain: No

Land Locked: No

Positive Outfall: Yes

Liner Type: _____

Grass Type: _____

Pond Completion Date: 2-5-90

Pond Access:

From the Intersection of S Orange Ave (SR 527) and E Wetherbee Rd, drive Southeast on E Wetherbee Rd for 0.8 miles to Landstar Blvd. Turn Right (South) onto Landstar Blvd and drive 1.6 miles to Rhode Island Woods Cir. Turn Left (East) onto Rhode Island Woods Cir and drive 0.9 miles to Salem Woods Ln. Turn Left (North) onto Salem Woods Ln and make an immediate Right (East) onto Boulder Woods Cir. Drive 0.2 miles to Pond on the Left (West) behind homes. Pond Access is located between 13317 and 13325 Boulder Woods Cir.

TYPE OF POND

Wet Pond
 Dry Pond

CLASSIFICATION

MSTU
 Non-MSTU
Home Owners
Comm/Residential

EMERGENCY PRIORITY

High
 Medium
 Low

MAINTENANCE REQUIREMENTS

Mowing Cycle
Debris Tolerance
Clogging Tendency
Spraying Frequency
Accessibility

Low Med High

POND LOCATION

Comm. Distr.: 4

Maint Dist.: Taft

Quadrant: SE

S.T.R. : 30-24-30

Pb/Pg: 24/17

O.R.: None

Total Area: 2.21 ac.

Mowing Area: 0.76 ac.

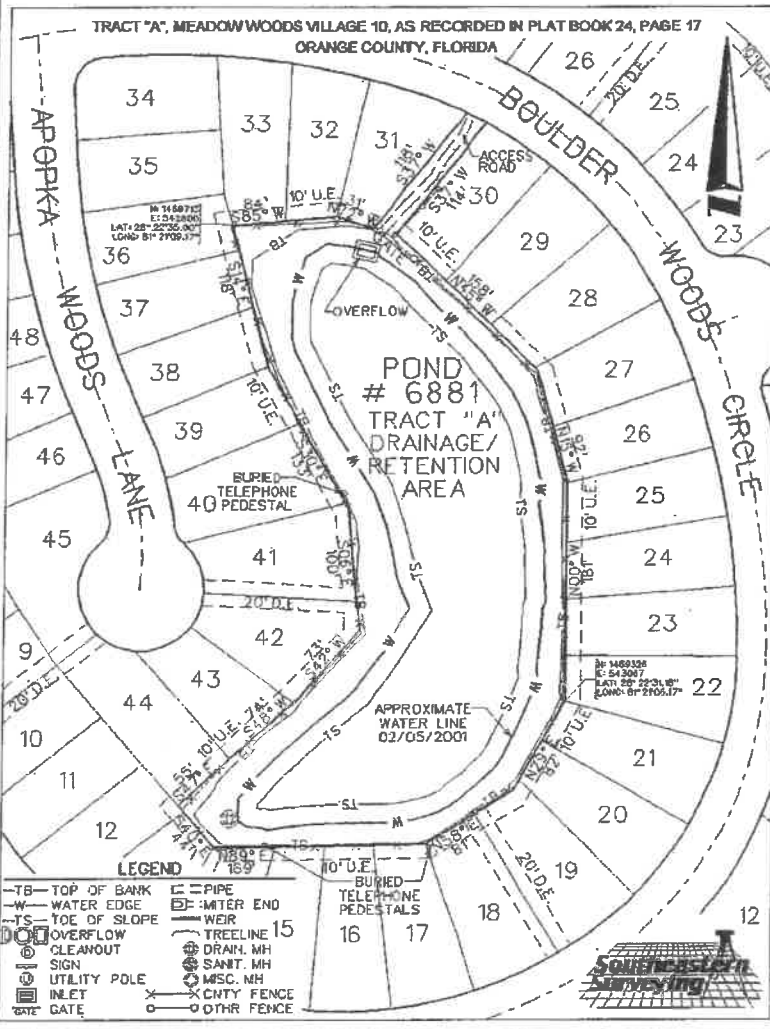
Northing: 1,469,713

Easting: 542,800

Latt: 28°22'35.00"

Long: 81°21'09.17"

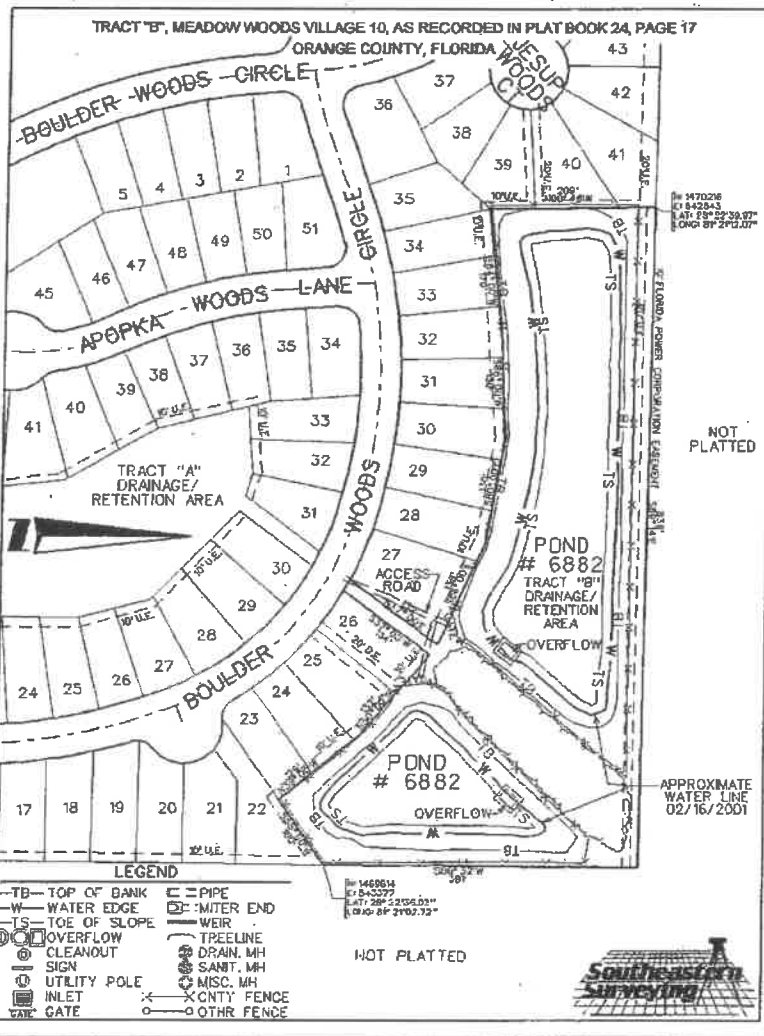
Pond 6881



SPRAY 1.15 AC

RETENTION POND SUMMARY REPORT

Pond 6882 MEADOW WOODS VILLAGE 10, TRACT B



FDEP Permit No.: _____

SFWMD Permit No.: _____

SJWMD Permit No.: _____

Fenced: Yes

NHW EI: 77.83

Ctrl EI: _____

Weir EI: 77.1

Bleeder EI: _____

Side Slope: _____

R/W: Yes

Berm Width: _____

Carp: 4-24-99

Underdrain: 370' of 8"

Land Locked: No

Positive Outfall: Yes

Liner Type: _____

Grass Type: _____

Pond Completion Date: 2-5-90

Pond Access:

From the intersection of S Orange Ave (SR 527) and E Wetherbee Rd, drive Southeast on E Wetherbee Rd for 0.8 miles to Landstar Blvd. Turn Right (South) onto Landstar Blvd and drive 1.6 miles to Rhode Island Woods Cir. Turn Left (East) onto Rhode Island Woods Cir and drive 0.9 miles to Salem Woods Ln. Turn Left (North) onto Salem Woods Ln and make an Immediate Right (East) onto Boulder Woods Cir. Drive 0.2 miles to Pond on the Right (East) behind homes. Pond Access is located between 13318 and 13326 Boulder Woods Cir.



TYPE OF POND

Wet Pond
 Dry Pond

CLASSIFICATION

MSTU
 Non-MSTU
Home Owners
Comm/Residential

EMERGENCY PRIORITY

High
 Medium
 Low

MAINTENANCE REQUIREMENTS

Mowing Cycle
Debris Tolerance
Clogging Tendency
Spraying Frequency
Accessibility

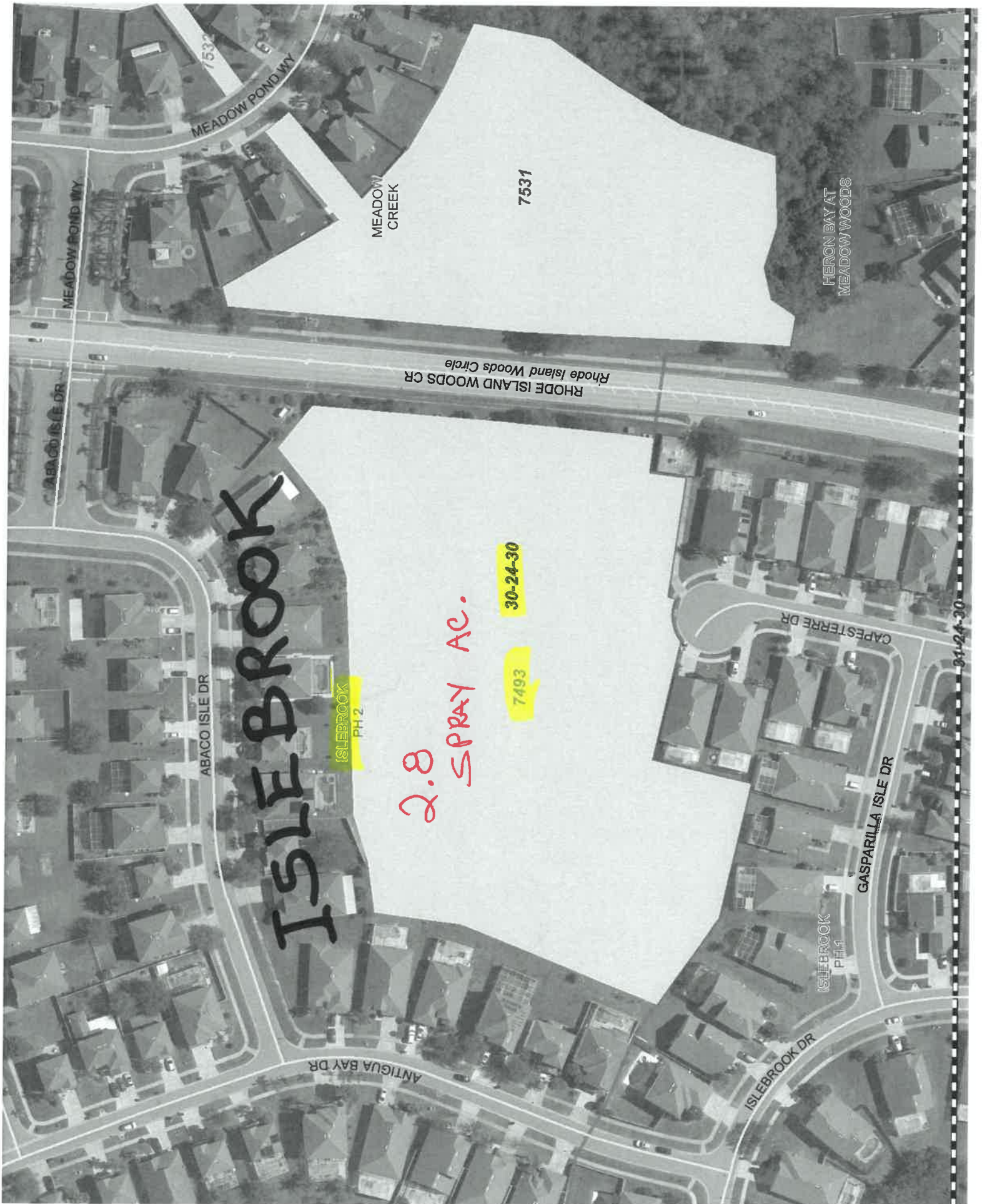
Low Med High

POND LOCATION

Comm. Distr.: 4
Maint Dist.: Taft
Quadrant: SE
S.T.R. : 30-24-30
Pb/Pg: 24/17
O.R.: None
Total Area: 4.97 ac.
Mowing Area: 2.29 ac.
Northing: 1,470,216
Easting: 542,543
Lat: 28°22'39.97"
Long: 81°21'12.07"

Pond 6882

SPRAY 3.2 AC BOTH PONDS



2.8 SPRAY AC.

ISLEBROOK PH2

30-24-30

7493

ISLE BROOK

MEADOW CREEK

7531

RHODE ISLAND WOODS CR
Rhode Island Woods Circle

HERON BAY AT
MEADOW WOODS

ABACO ISLE DR

ANTIGUA BAY DR

ISLEBROOK DR

ISLEBROOK PH1

GASPARILLA ISLE DR

CAPESTERRE DR

34-24-30

RETENTION POND SUMMARY REPORT

Pond 7234 ISLEBROOK, PHASE 1, TRACT C



TYPE OF POND

Wet Pond
Dry Pond

CLASSIFICATION

MSTU
Non-MSTU
Home Owners
Comm/Residential

EMERGENCY PRIORITY

High
Medium
Low

MAINTENANCE REQUIREMENTS

Mowing Cycle
Debris Tolerance
Clogging Tendency
Spraying Frequency
Accessibility

○ Low △ Med ☆ High

POND LOCATION

Comm. Distr.: 4

Maint Dist.: 3 Points

Quadrant: SE

S.T.R. : 31 - 24 - 30

Pb/Pg: 42 / 51

O.R.: None

Total Area: 5.17 ac.

Mowing Area: 2.4 ac.

Northing: 1,464,377

Easting: 542,721

Latt: 28°21'42.16"

Long: 81°21'09.88"

Pond 7234



FDEP Permit No.:

SFWMD Permit No.:

SJWMD Permit No.:

Fenced: Partial

NHW EI: 81.3

Ctrl EI: 80.6

Weir EI:

Bleeder EI:

Side Slope:

R/W: Yes

Berm Width:

Carp:

Underdrain: No

Land Locked: No

Positive Outfall: Yes

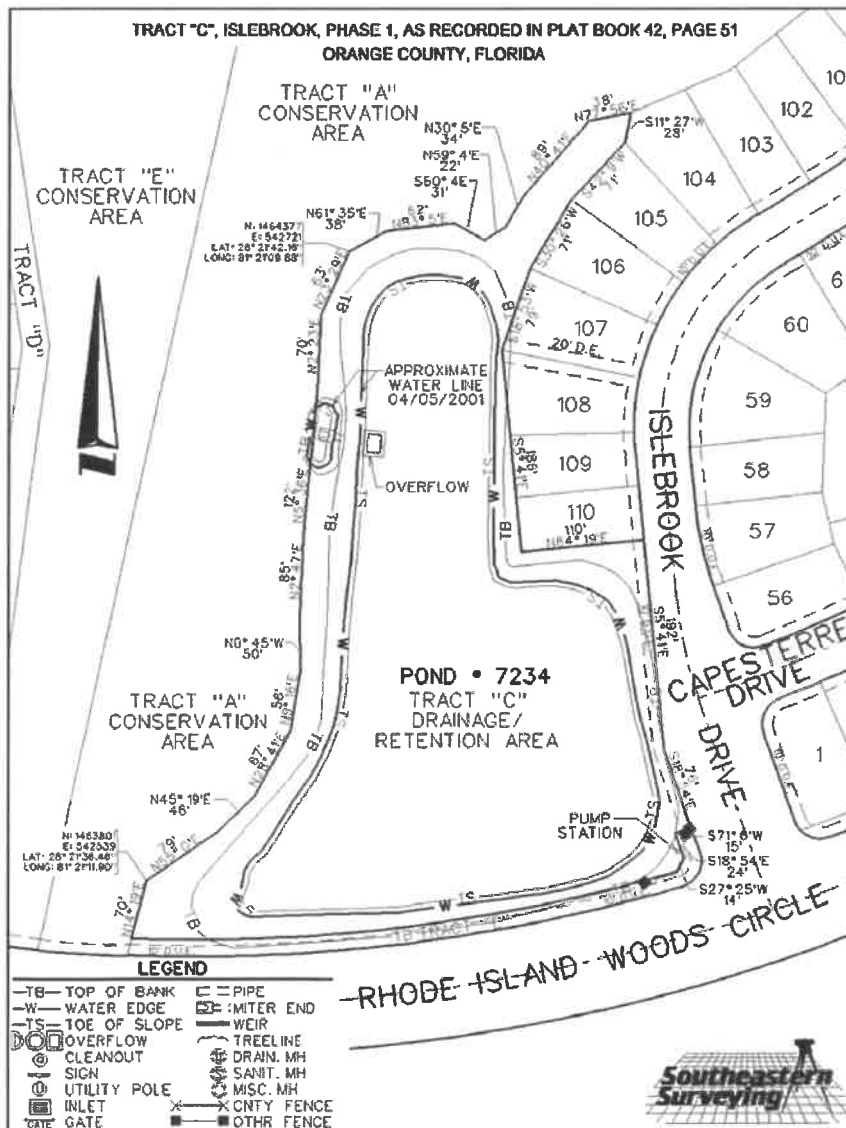
Liner Type:

Grass Type:

Pond Completion Date: 11-8-99

Pond Access:

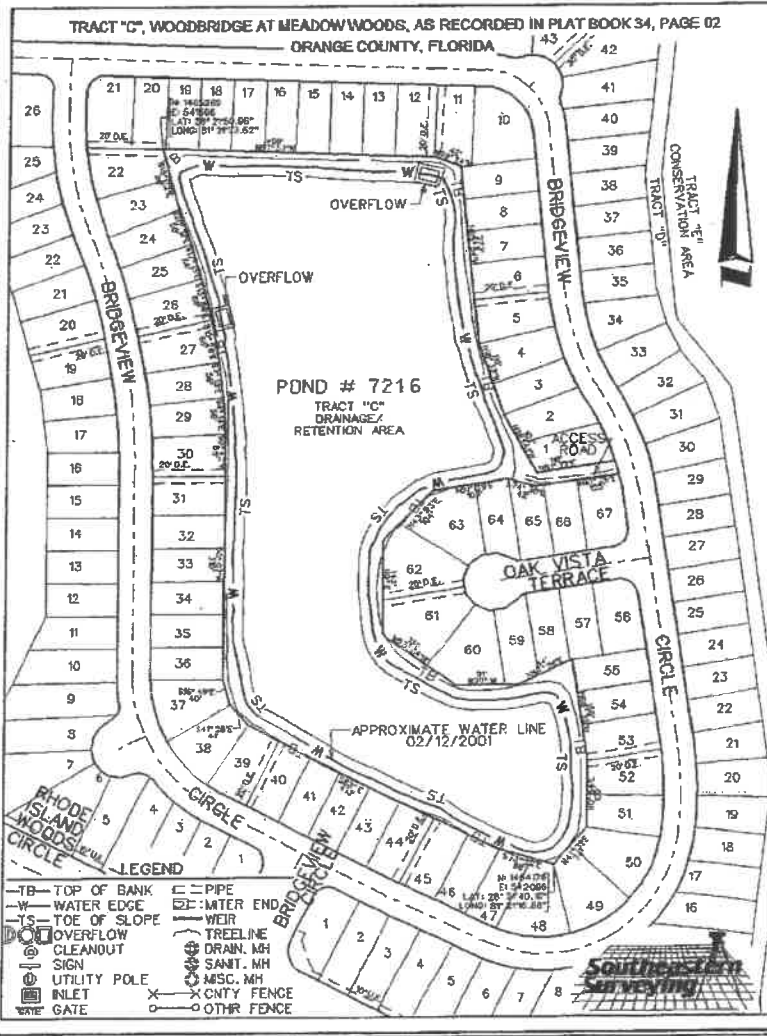

From the intersection of Landstar Blvd and Rhode Island Woods Cir, drive East on Rhode Island Woods Cir for 0.8 miles to Islebrook Dr. Turn Left (North) onto Islebrook Dr to Pond on the Left (West.) Pond Access is located South of 1840 Islebrook Dr.



SPRAY 2.4 AC

RETENTION POND SUMMARY REPORT

Pond 7216 WOODBRIDGE AT MEADOW WOODS, TRACT C



FDEP Permit No.: _____

SFWMD Permit No.: _____

SJWMD Permit No.: _____

Fenced: No

NHW EI: _____

Ctrl EI: _____

Weir EI: _____

Bleeder EI: _____

Side Slope: _____

R/W: Yes

Berm Width: _____

Carp: 6-5-99

Underdrain: No

Land Locked: No

Positive Outfall: Yes

Liner Type: _____

Grass Type: _____

Pond Completion Date: 6-19-95

Pond Access:
 From the intersection of S Orange Ave (SR 527) and E Wetherbee Rd, drive Southeast on E Wetherbee Rd for 0.8 miles to Landstar Blvd. Turn Right (South) onto Landstar Blvd and drive 2.5 miles to Rhode Island Woods Cir. Turn Left (East) onto Rhode Island Woods Cir and drive 0.5 miles to Bridgeview Cir. Turn Left (North) onto Bridgeview Cir and make an immediate Right (East) to follow Bridgeview Cir to the East. Drive 0.2 miles to the Pond on the Left (West) behind the homes. Pond Access is located just North of Oak Vista Terrace, across from 1852 Bridgeview Cir and just South of 1955 Bridgeview Cir.



TYPE OF POND
 Wet Pond
 Dry Pond

CLASSIFICATION
 MSTU
 Non-MSTU
 Home Owners
 Comm/Residential


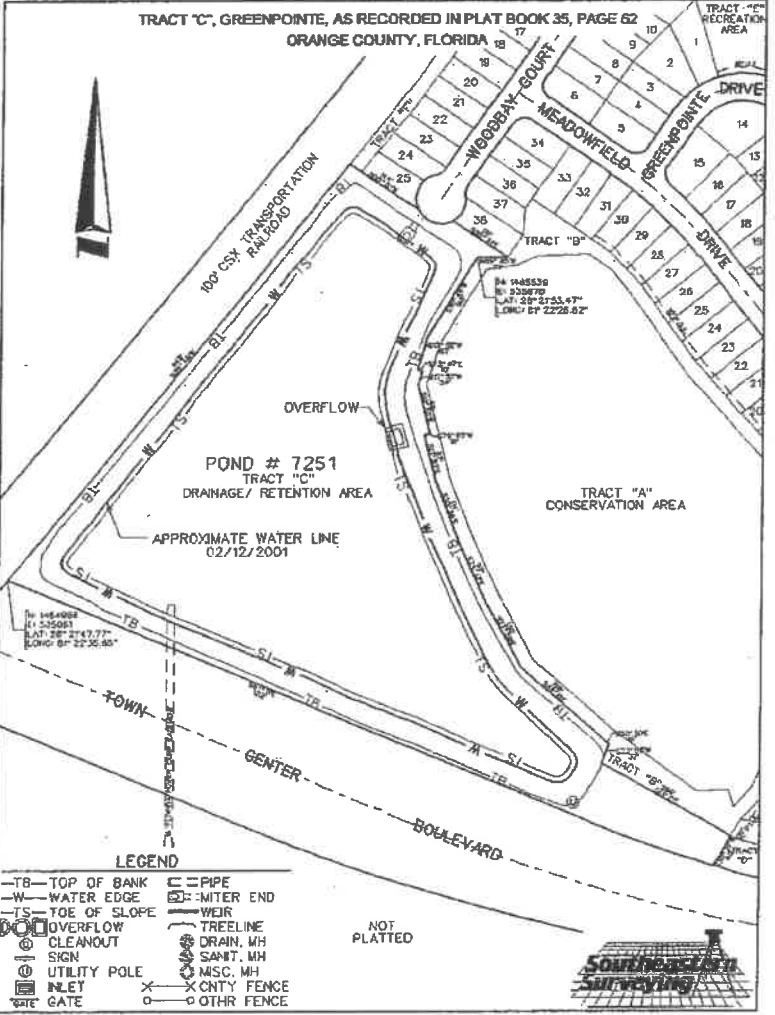
EMERGENCY PRIORITY
 High
 Medium
 Low

MAINTENANCE REQUIREMENTS
 Mowing Cycle
 Debris Tolerance
 Clogging Tendency
 Spraying Frequency
 Accessibility
 Low Med High

POND LOCATION
 Comm. Distr.: 4
 Maint Dist.: Taft
 Quadrant: SE
 S.T.R. : 30-24-30
 Pb/Pg: 34/2
 O.R.: None
 Total Area: 8.94 ac.
 Mowing Area: 1.51 ac.
 Northing: 1,465,269
 Easting: 541,506
 Latt: 28°21'50.96"
 Long: 81°21'23.52"

Pond 7216

SPRAY 6.5 AC

RETENTION POND SUMMARY REPORT		ORANGE COUNTY GOVERNMENT FLORIDA
Pond 7251 GREENPOINTE, TRACT C		TYPE OF POND Wet Pond Dry Pond
	FDEP Permit No.:	CLASSIFICATION MSTU Non-MSTU Home Owners Comm/Residential
	SFWMD Permit No.:	
	SJWMD Permit No.:	EMERGENCY PRIORITY High Medium Low
	Fenced: No	
	NHW EI: 89.1	
	Ctrl EI: 87.50	
Weir EI: 87.80	MAINTENANCE REQUIREMENTS Mowing Cycle Debris Tolerance Clogging Tendency Spraying Frequency Accessibility Low Med High	
Bleeder EI:		
Side Slope: Varies	POND LOCATION Comm. Distr.: 4 Maint Dist.: Taft Quadrant: SE S.T.R. : 25-24-29 Pb/Pg: 35/62 O.R.: None Total Area: 12.48 ac. Mowing Area: 3.94 ac. Northing: 1,464,966 Easting: 535,061 Latt: 28°21'47.77" Long: 81°22'35.65"	
R/W: Yes		
Berm Width:	Pond Access: From the intersection of S Orange Ave (SR 527) and E Wetherbee Rd, drive Southeast on E Wetherbee Rd for 0.8 miles to Landstar Blvd. Turn Right (South) onto Landstar Blvd and drive 2.5 miles to Town Center Boulevard. Turn Right (West) onto Town Center Boulevard and drive 0.4 miles to Stonebrook Pl. Turn Right (North) onto Stonebrook Pl and drive 0.1 miles to Summergreene Dr. Turn Left (West) onto Summergreene Dr and drive 0.1 miles to Meadowfield Dr. Turn Right (North) onto Meadowfield Dr and drive 0.3 miles to Woodbay Ct. Turn Left (South) onto Woodbay Ct and drive to the end of the cul-de-sac and the Pond. Pond Access is located between 200 and 201 Woodbay Ct.	
Carp: 4-24-99		
Underdrain: No	Pond 7251	
Land Locked: No		
Positive Outfall: Yes		
Liner Type:		
Grass Type:		
Pond Completion Date: 2-5-96		

RETENTION POND SUMMARY REPORT

Pond 7472 WILLOW POND, TRACT A



TYPE OF POND

Wet Pond
 Dry Pond

CLASSIFICATION

MSTU
 Non-MSTU
Home Owners
Comm/Residential

EMERGENCY PRIORITY

High
 Medium
 Low

MAINTENANCE REQUIREMENTS

Mowing Cycle
Debris Tolerance
Clogging Tendency
Spraying Frequency
Accessibility
 Low Med High

POND LOCATION

Comm. Distr.: 4
Maint Dist.: Taft
Quadrant: SE
S.T.R. : 36 - 24 - 29
Pb/Pg: 42 / 30
O.R.: None
Total Area: 4.12 ac.
Mowing Area: 1.46 ac.
Northing: 1,463,083
Easting: 536,081
Latt: 28°21'29.15"
Long: 81°22'24.17"

Pond 7472



FDEP Permit No.: _____

SFWM Permit No.: _____

SJWMD Permit No.: _____

Fenced: No

NHW EI: _____

Ctrl EI: _____

Weir EI: _____

Bleeder EI: _____

Side Slope: _____

R/W: Yes

Berm Width: _____

Carp: Yes

Underdrain: No

Land Locked: No

Positive Outfall: Yes

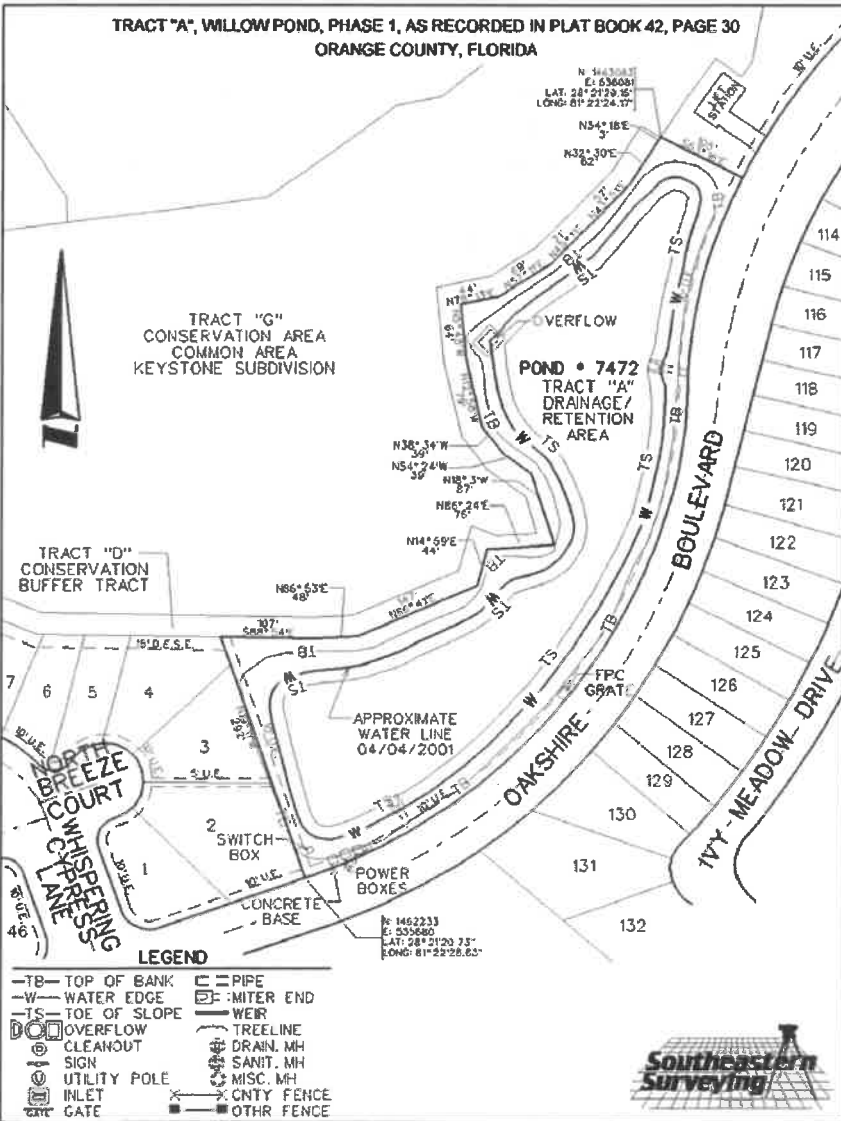
Liner Type: _____

Grass Type: _____

Pond Completion Date: 4-2-99

Pond Access:

From the intersection of Landstar Blvd and Town Center Blvd, drive West on Town Center Blvd for 0.3 miles to Oakshire Blvd. Turn Left (South) onto Oakshire Blvd and drive 0.5 miles to Pond on the Right (West.) Pond Access is located Southwest of the intersection of Oakshire Blvd and Timberbend Cir.



SPRAY 3 AC

RETENTION POND SUMMARY REPORT

Pond 7473 WILLOW POND, TRACT C



TYPE OF POND

Wet Pond
Dry Pond

CLASSIFICATION

MSTU
Non-MSTU
Home Owners
Comm/Residential

EMERGENCY PRIORITY

High
Medium
Low

MAINTENANCE REQUIREMENTS

Mowing Cycle
Debris Tolerance
Clogging Tendency
Spraying Frequency
Accessibility

○ Low △ Med ☆ High

POND LOCATION

Comm. Distr.: 4

Maint Dist.: Taft

Quadrant: SE

S.T.R. : 35 - 24 - 29

Pb/Pg: 42 / 31

O.R.: None

Total Area: 4.05 ac.

Mowing Area: 1.14 ac.

Northing: 1,463,109

Easting: 534,793

Latt: 28°21'29.37"

Long: 81°22'38.58"

Pond 7473



FDEP Permit No.:

SFWMD Permit No.:

SJWMD Permit No.:

Fenced: No

NHW EI:

Ctrl EI:

Weir EI:

Bleeder EI:

Side Slope:

R/W: Yes

Berm Width:

Carp: Yes

Underdrain: No

Land Locked: No

Positive Outfall: Yes

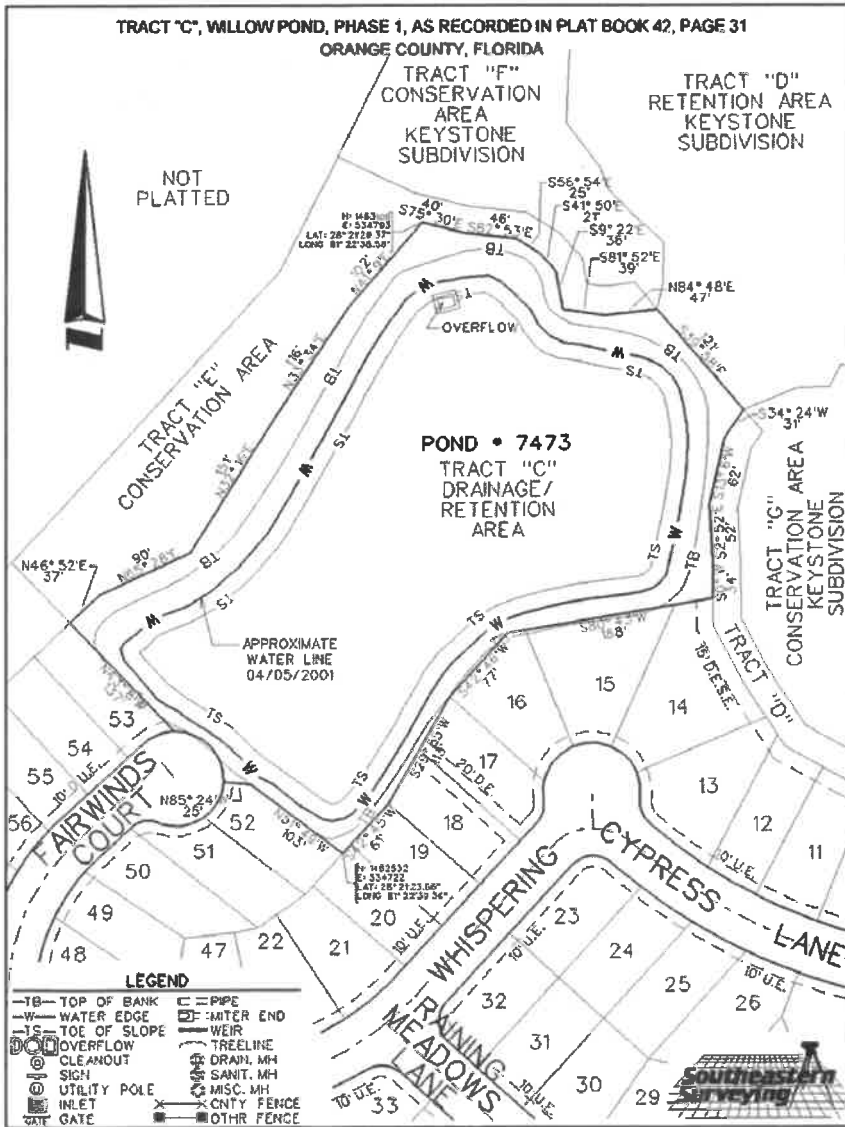
Liner Type:

Grass Type:

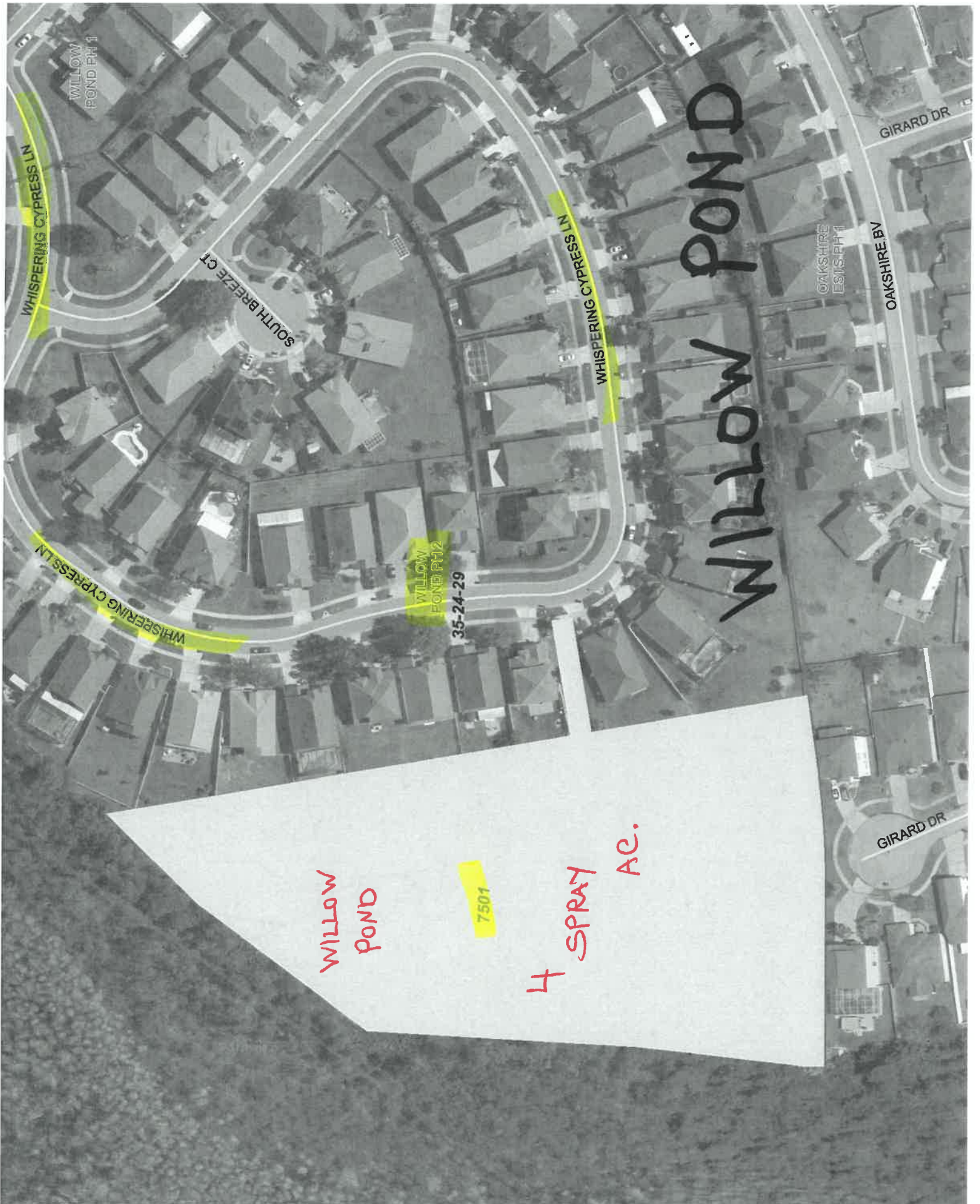
Pond Completion Date: 4-2-99

Pond Access:

From the intersection of Landstar Blvd and Town Center Blvd, drive West on Town Center Blvd for 0.3 miles to Oakshire Blvd. Turn Left (South) onto Oakshire Blvd and drive 0.6 miles to Whispering Cypress Lane. Turn Right (North) onto Whispering Cypress Lane and drive 0.1 miles to Fairwinds Ct. Turn Right (North) onto Fairwinds Ct and continue to the end of the cul-de-sac and the Pond straight ahead (North.) Pond Access is located between 14000 and 14001 Fairwinds Ct.



SPRAY 3 AC



WILLOW POND

WILLOW POND

7501

4 SPRAY AC.

WILLOW POND PH2

35-24-29

WHISPERING CYPRESS LN

WHISPERING CYPRESS LN

WHISPERING CYPRESS LN

WILLOW POND PH1


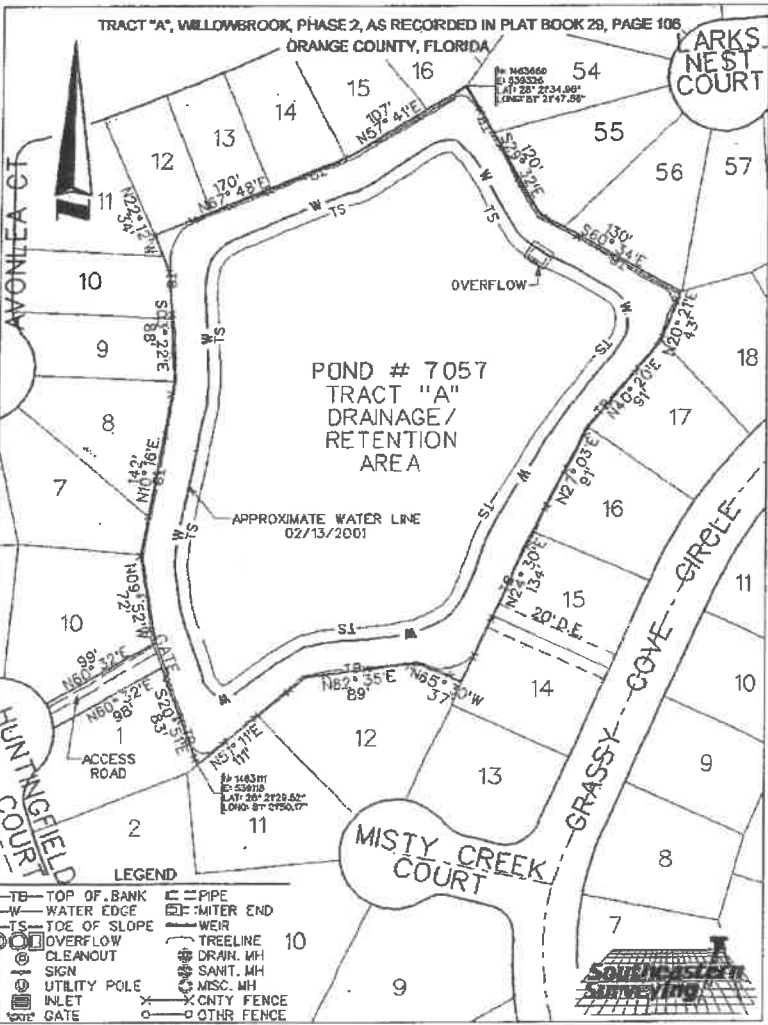
SOUTH BREEZE CT

GIRARD DR

OAKSHIRE ES/IS, PH1


OAKSHIRE BV

GIRARD DR

RETENTION POND SUMMARY REPORT		ORANGE COUNTY GOVERNMENT FLORIDA
Pond 7057 WILLOWBROOK, PHASE 2, TRACT A (MISTY CREEK)		TYPE OF POND <u>Wet Pond</u> Dry Pond
	FDEP Permit No.:	CLASSIFICATION <u>MSTU</u> Non-MSTU Home Owners Comm/Residential
	SFWMD Permit No.: SJWMD Permit No.:	Fenced: <u>Yes</u> NHW EI: <u>81.80</u> Ctrl EI: <u>79.50</u> Weir EI: _____ Bleeder EI: _____ Side Slope: _____
	R/W: <u>Yes</u>	MAINTENANCE REQUIREMENTS Mowing Cycle Debris Tolerance Clogging Tendency Spraying Frequency Accessibility <input type="radio"/> Low <input type="checkbox"/> Med <input checked="" type="checkbox"/> High
	Berm Width: _____ Carp: <u>4-24-99</u> Underdrain: <u>No</u> Land Locked: <u>No</u> Positive Outfall: <u>Yes</u> Liner Type: _____ Grass Type: _____ Pond Completion Date: <u>6-24-92</u> Pond Access: From the intersection of S Orange Ave (SR 527) and E Wetherbee Rd, drive Southeast on E Wetherbee Rd for 0.8 miles to Landstar Blvd. Turn Right (South) onto Landstar Blvd and drive 3 miles to Twelve Oaks Dr. Turn Left (Northeast) onto Twelve Oaks Dr and make an immediate Left (Northwest) onto Huntingfield Ct. Drive to the end of the cul-de-sac and the Pond on the Right (Northeast) behind the homes. Pond Access is located between 14301 and 14317 Huntingfield Ct.	POND LOCATION Comm. Distr.: <u>4</u> Maint Dist.: <u>Taft</u> Quadrant: <u>SE</u> S.T.R. : <u>36-24-29</u> Pb/Pg: <u>29/105</u> O.R.: <u>None</u> Total Area: <u>3.19 ac.</u> Mowing Area: <u>0.88 ac.</u> Northing: <u>1,463,660</u> Easting: <u>539,326</u> Latt: <u>28°21'34.96"</u> Long: <u>81°21'47.86"</u>
LEGEND TB - TOP OF BANK C - PIPE W - WATER EDGE F - MITER END TS - TOE OF SLOPE W - WEIR OVERFLOW CLEANOUT SIGN UTILITY POLE INLET GATE TREELINE DRAIN. MH SANIT. MH X - CNTY FENCE O - OTHR FENCE		Pond 7057

RETENTION POND SUMMARY REPORT

Pond 6988 FOREST RIDGE, TRACT A



FDEP Permit No.: _____

SFWMD Permit No.: _____

SJWMD Permit No.: _____

Fenced: **Yes**

NHW EI: _____

Ctrl EI: _____

Weir EI: _____

Bleeder EI: _____

Side Slope: _____

R/W: **Yes**

Berm Width: _____

Carp: **4-24-99**

Underdrain: **No**

Land Locked: **No**

Positive Outfall: **No**

Liner Type: _____

Grass Type: _____

Pond Completion Date: **12-31-90**

Pond Access:

From the intersection of S Orange Ave (SR 527) and E Wetherbee Rd, drive Southeast on E Wetherbee Rd for 0.8 miles to Landstar Blvd. Turn Right (South) onto Landstar Blvd and drive 3.3 miles to Peach Blossom Dr. Turn Left (East) onto Peach Blossom Dr and drive 0.1 miles to Day Lilly Ct. Turn Left (North) onto Day Lilly Ct to Pond on the Right (East) behind homes. Pond Access is located between 14747 and 14739 Day Lilly Ct.



TYPE OF POND

Wet Pond
Dry Pond

CLASSIFICATION

MSTU
Non-MSTU
Home Owners
Comm/Residential

EMERGENCY PRIORITY

High
Medium
Low

MAINTENANCE REQUIREMENTS

Mowing Cycle
Debris Tolerance
Clogging Tendency
Spraying Frequency
Accessibility

Low Med High

POND LOCATION

Comm. Distr.: **4**

Maint Dist.: **Taft**

Quadrant: **SE**

S.T.R. : **36-24-29**

Pb/Pg: **26/91**

O.R.: **None**

Total Area: **4.16 ac.**

Mowing Area: **1.05 ac.**

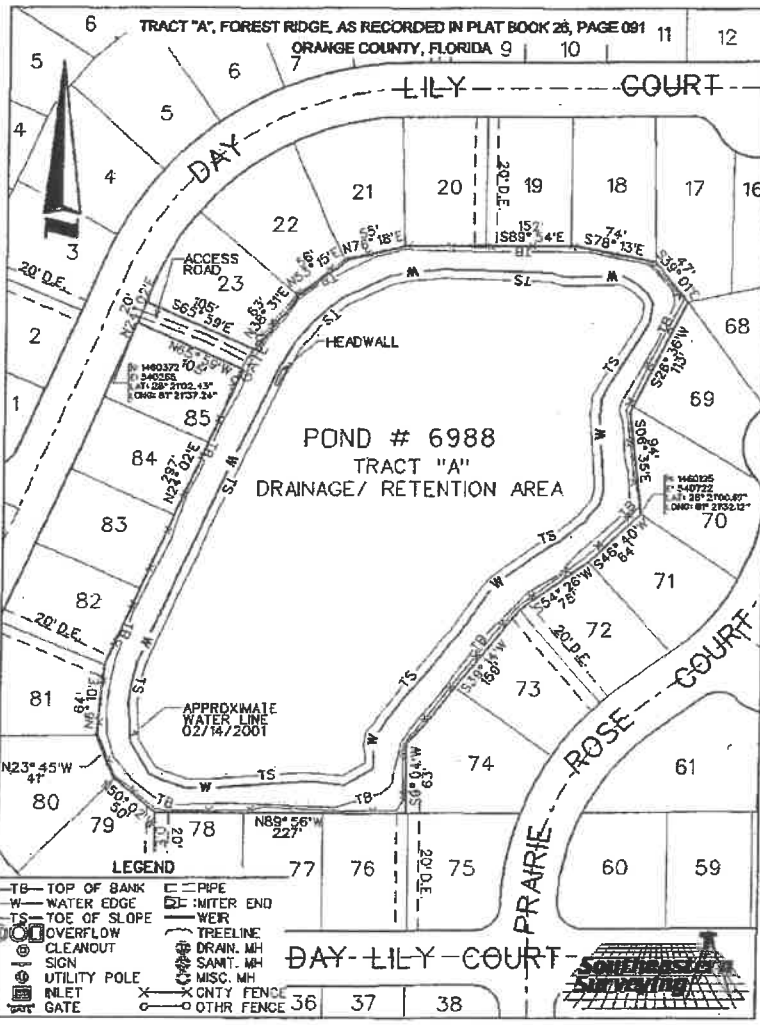
Northing: **1,460,372**

Easting: **540,265**

Latt: **28°21'02.43"**

Long: **81°21'37.24"**


Pond 6988



SPRAY 2.5 AC

RETENTION POND SUMMARY REPORT

Pond 6989 FOREST RIDGE, TRACT B



FDEP Permit No.:

SFWMD Permit No.:

SJWMD Permit No.:

Fenced: Yes

NHW EI: _____

Ctrl EI: _____

Weir EI: _____

Bleeder EI: _____

Side Slope: _____

R/W: Yes

Berm Width: _____

Carp: 4-24-99

Underdrain: No

Land Locked: No

Positive Outfall: Yes

Liner Type: _____

Grass Type: _____

Pond Completion Date: 12-31-90

Pond Access:
From the intersection of S Orange Ave (SR 527) and E Wetherbee Rd, drive Southeast on E Wetherbee Rd for 0.8 miles to Landstar Blvd. Turn Right (South) onto Landstar Blvd and drive 3.3 miles to Peach Blossom Dr. Turn Left (East) onto Peach Blossom Dr and drive 0.1 miles to Day Lilly Ct. Turn Right (South) onto Day Lilly Ct and drive 0.5 miles to Wood Violet Dr and the Pond straight ahead (East.) Pond Access is located between 1727 and 1805 Wood Violet Dr.

TYPE OF POND

Wet Pond
 Dry Pond

CLASSIFICATION

MSTU
 Non-MSTU
Home Owners
Comm/Residential

EMERGENCY PRIORITY

High
 Medium
 Low

MAINTENANCE REQUIREMENTS

Mowing Cycle
Debris Tolerance
Clogging Tendency
Spraying Frequency
Accessibility

Low Med High

POND LOCATION

Comm. Distr.: 4

Maint Dist.: Taft

Quadrant: SE

S.T.R. : 36-24-29

Pb/Pg: 26/91

O.R.: None

Total Area: 1.28 ac.

Mowing Area: 0.49 ac.

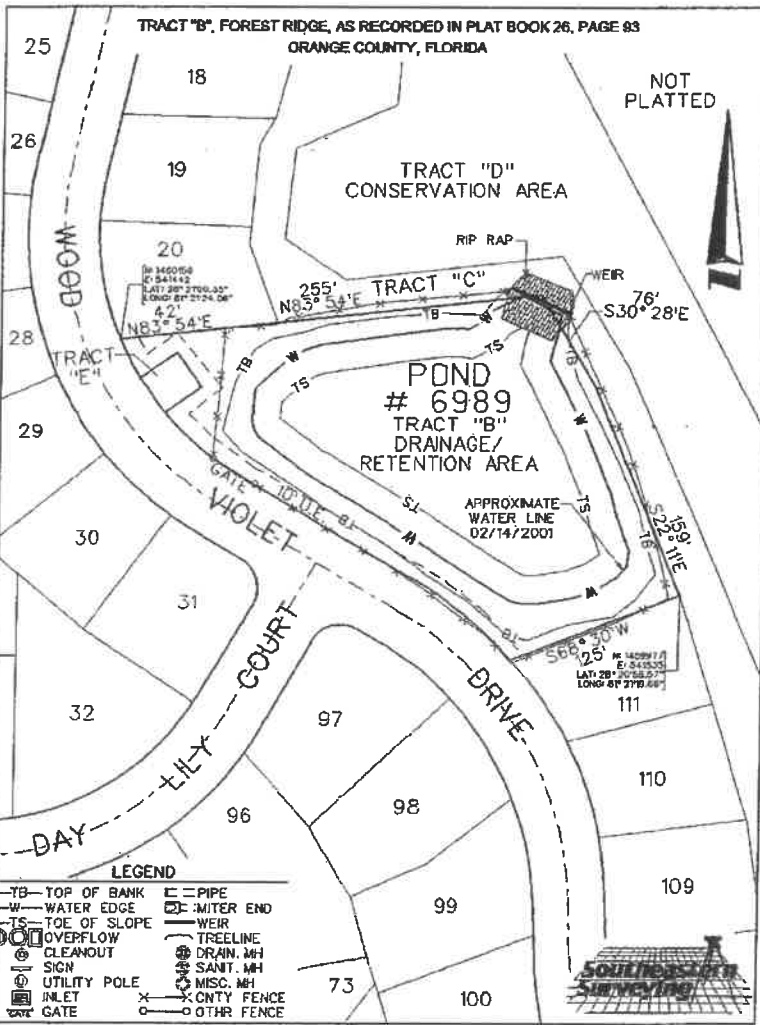
Northing: 1,460,158

Easting: 541,442

Latt: 28°21'00.35"

Long: 81°21'24.06"


Pond 6989



SPRAY 0.5 AC

RETENTION POND SUMMARY REPORT

Pond 6947 SPRING LAKE, TRACT A



FDEP Permit No.:

SFWMD Permit No.:

SJWMD Permit No.:

Fenced: Yes

NHW EI: _____

Ctrl EI: _____

Weir EI: _____

Bleeder EI: _____

Side Slope: _____

R/W: Yes

Berm Width: _____

Carp: 4-24-99

Underdrain: No

Land Locked: No

Positive Outfall: Yes

Liner Type: _____

Grass Type: _____

Pond Completion Date: 4-7-91

Pond Access:

From the intersection of S Orange Ave (SR 527) and E Wetherbee Rd, drive Southeast on E Wetherbee Rd for 0.8 miles to Landstar Blvd. Turn Right (South) onto Landstar Blvd and drive 3.1 miles to Misley Dr. Turn Left (East) onto Misley Dr and drive 0.1 miles to Avleigh Cir. Turn Left (North) onto Avleigh Cir and drive 0.3 miles to Pond on the Left (East) behind homes. Pond Access is located between 1511 and 1515 Avleigh Cir.

TYPE OF POND

Wet Pond
Dry Pond

CLASSIFICATION

MSTU
Non-MSTU
Home Owners
Comm/Residential

EMERGENCY PRIORITY

High
Medium
Low

MAINTENANCE REQUIREMENTS

Mowing Cycle
Debris Tolerance
Clogging Tendency
Spraying Frequency
Accessibility

Low Med High

POND LOCATION

Comm. Distr.: 4

Maint Dist.: Taft

Quadrant: SE

S.T.R. : 36-24-29

Pb/Pg: 26/94

O.R.: None

Total Area: 3.29 ac.

Mowing Area: 0.97 ac.

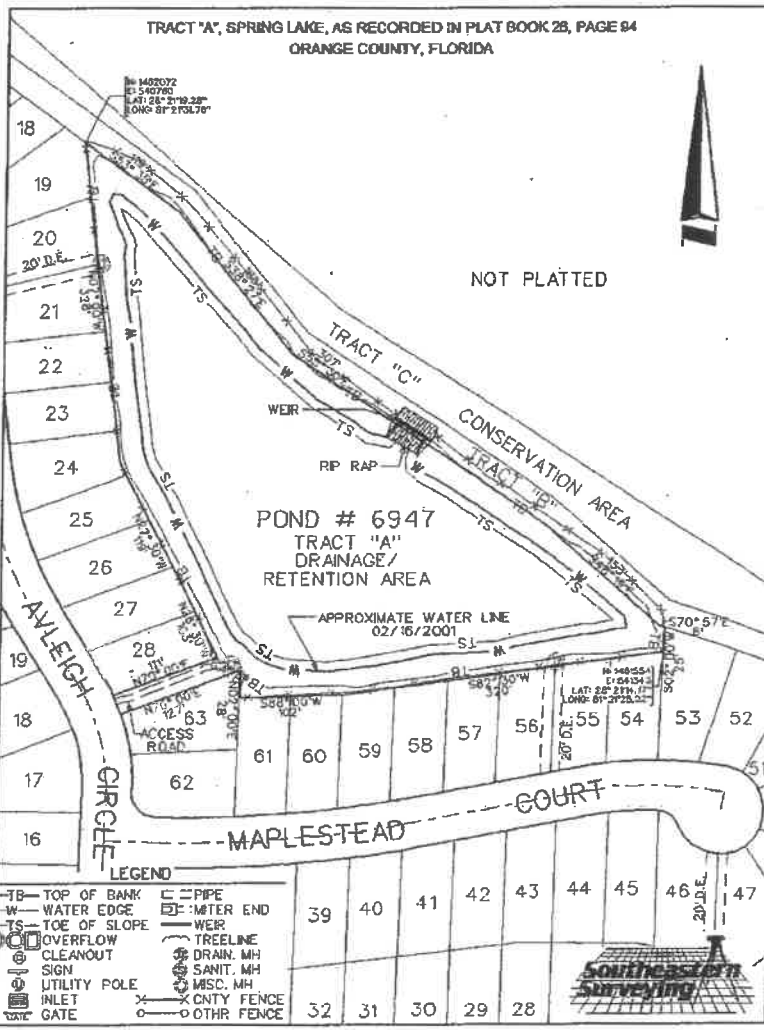
Northing: 1,462,072

Easting: 540,760

Lat: 28°21'19.28"

Long: 81°21'31.76"


Pond 6947



SPRAY 2 AC

RETENTION POND SUMMARY REPORT

Pond 7058 WILLOWBROOK, PHASE 2, TRACT B (MISTY CREEK)



FDEP Permit No.: _____

SFWMD Permit No.: _____

SJWMD Permit No.: _____

Fenced: Yes

NHW EI: 81.22

Ctrl EI: 79.50

Weir EI: 80.2

Bleeder EI: _____

Side Slope: _____



TYPE OF POND

Wet Pond
Dry Pond

CLASSIFICATION

MSTU
Non-MSTU
Home Owners
Comm/Residential

EMERGENCY PRIORITY

High
Medium
Low

MAINTENANCE REQUIREMENTS

Mowing Cycle
Debris Tolerance
Clogging Tendency
Spraying Frequency
Accessibility

Low Med High

POND LOCATION

Comm. Distr.: 4

Maint Dist.: Taft

Quadrant: SE

S.T.R. : 36-24-29

Pb/Pg: 29/105

O.R.: None

Total Area: 4.88 ac.

Mowing Area: 1.35 ac.

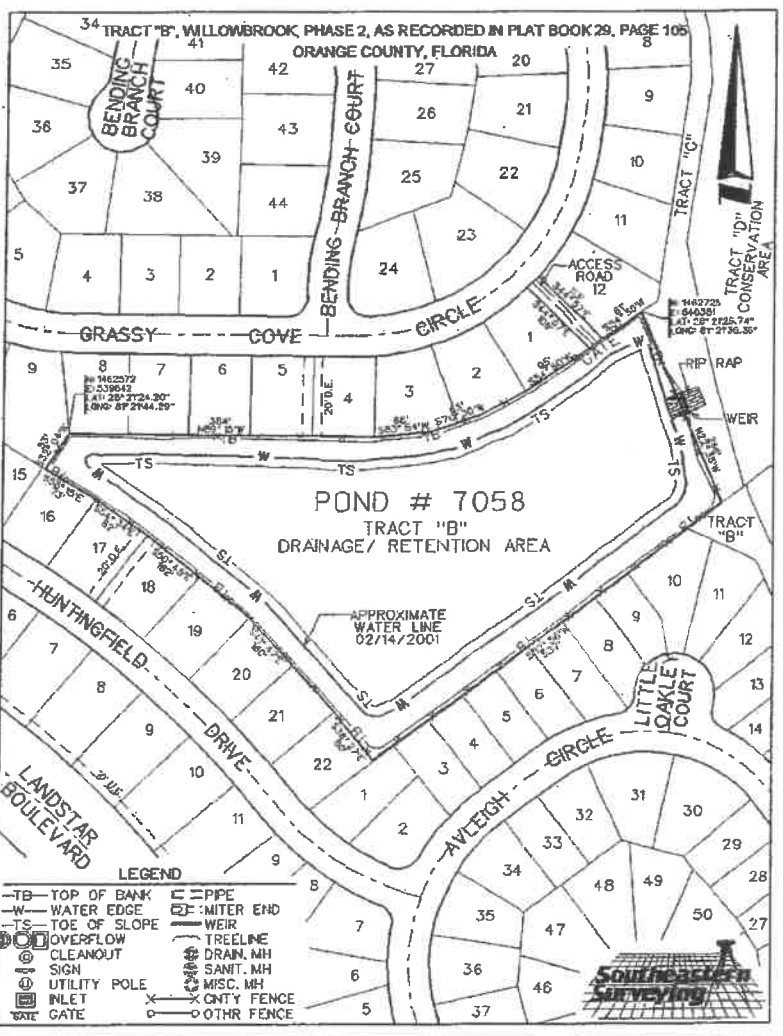
Northing: 1,462,572

Easting: 539,642

Latt: 28°21'24.20"

Long: 81°21'44.29"

Pond 7058



R/W: Yes

Berm Width: _____

Carp: 4-24-99

Underdrain: No

Land Locked: No

Positive Outfall: Yes

Liner Type: _____

Grass Type: _____

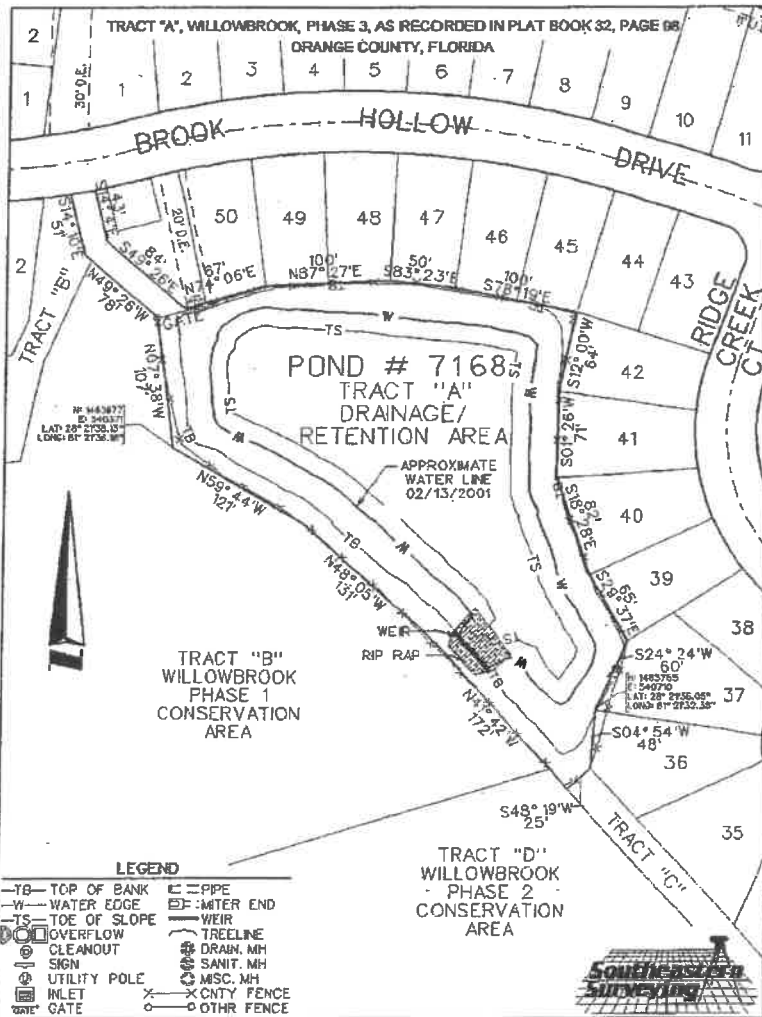

Pond Completion Date: 6-24-92

Pond Access:
From the intersection of S Orange Ave (SR 527) and E Wetherbee Rd, drive Southeast on E Wetherbee Rd for 0.8 miles to Landstar Blvd. Turn Right (South) onto Landstar Blvd and drive 3 miles to Twelve Oaks Dr. Turn Left (Northeast) onto Twelve Oaks Dr and drive 0.1 miles to Grassy Cove Cir. Turn Right (Southeast) onto Grassy Cove Cir and drive 0.1 miles to the Pond on the Right (South) behind the homes. Pond Access is located between 14512 and 14518 Grassy Cove Cir.

SPRAY 3.77 AC

RETENTION POND SUMMARY REPORT

Pond 7168 WILLOWBROOK, PHASE 3, TRACT A



FDEP Permit No.:

SFWMD Permit No.:

SJWMD Permit No.:

Fenced: Yes

NHW El: _____

Ctrl El: _____

Weir El: _____

Bleeder El: _____

Side Slope: _____

R/W: Yes

Berm Width: _____

Carp: 6-5-99

Underdrain: No

Land Locked: No

Positive Outfall: Yes

Liner Type: _____

Grass Type: _____

Pond Completion Date: 8-9-94

Pond Access:

From the intersection of S Orange Ave (SR 527) and E Wetherbee Rd, drive Southeast on E Wetherbee Rd for 0.8 miles to Landstar Blvd. Turn Right (South) onto Landstar Blvd and drive 2.5 miles to Rhode Island Woods Cir. Turn Left (East) onto Rhode Island Woods Cir and drive 0.4 miles to Ridge Creek Ct. Turn Right (South) onto Ridge Creek Ct and make an immediate Right (West) onto Brook Hollow Dr. Drive 0.1 miles to Pond on the Left (South) behind the homes. Pond Access is located between 1608 and 1604 Brook Hollow Dr.



TYPE OF POND

Wet Pond
Dry Pond

CLASSIFICATION

MSTU
Non-MSTU
Home Owners
Comm/Residential

EMERGENCY PRIORITY

High
Medium
Low

MAINTENANCE REQUIREMENTS

Mowing Cycle
Debris Tolerance
Clogging Tendency
Spraying Frequency
Accessibility

Low Med High

POND LOCATION

Comm. Distr.: 4

Maint Dist.: Taft

Quadrant: SE

S.T.R. : 36-24-29

Pb/Pg: 32/98

O.R.: None

Total Area: 1.95 ac.

Mowing Area: 0.81 ac.

Northing: 1,463,977

Easting: 540,371

Latt: 28°21'38.13"


Long: 81°21'36.18"

Pond 7168

SPRAY 0.75 AC

RETENTION POND SUMMARY REPORT

Pond 7169 WILLOWBROOK, PHASE 3, TRACT D



FDEP Permit No.:

FWMD Permit No.:

SJWMD Permit No.:

Fenced: No

NHW EI:

Ctrl EI: 79.4

Weir EI:

Bleeder EI: 78.7

Side Slope:

R/W: Yes

Berm Width:

Carp: 6-5-99

Underdrain: No

Land Locked: No

Positive Outfall: Yes

Liner Type:

Grass Type:

Pond Completion Date: 8-9-94

Pond Access:

From the intersection of S Orange Ave (SR 527) and E Wetherbee Rd, drive Southeast on E Wetherbee Rd for 0.8 miles to Landstar Blvd. Turn Right (South) onto Landstar Blvd and drive 2.5 miles to Rhode Island Woods Cir. Turn Left (East) onto Rhode Island Woods Cir and drive 0.5 miles to the Pond on the South. Pond Access is located from Rhode Island Woods Circle across from Bridgeview Circle.



TYPE OF POND

Wet Pond
 Dry Pond

CLASSIFICATION

MSTU
 Non-MSTU Home Owners Comm/Residential

EMERGENCY PRIORITY

High
 Medium
 Low

MAINTENANCE REQUIREMENTS

Mowing Cycle
Debris Tolerance
Clogging Tendency
Spraying Frequency
Accessibility

Low Med High

POND LOCATION

Comm. Distr.: 4

Maint Dist.: Taft

Quadrant: SE

S.T.R. : 36-24-29

Pb/Pg: 32/98

O.R.: None

Total Area: 2.82 ac.

Mowing Area: 0.68 ac.

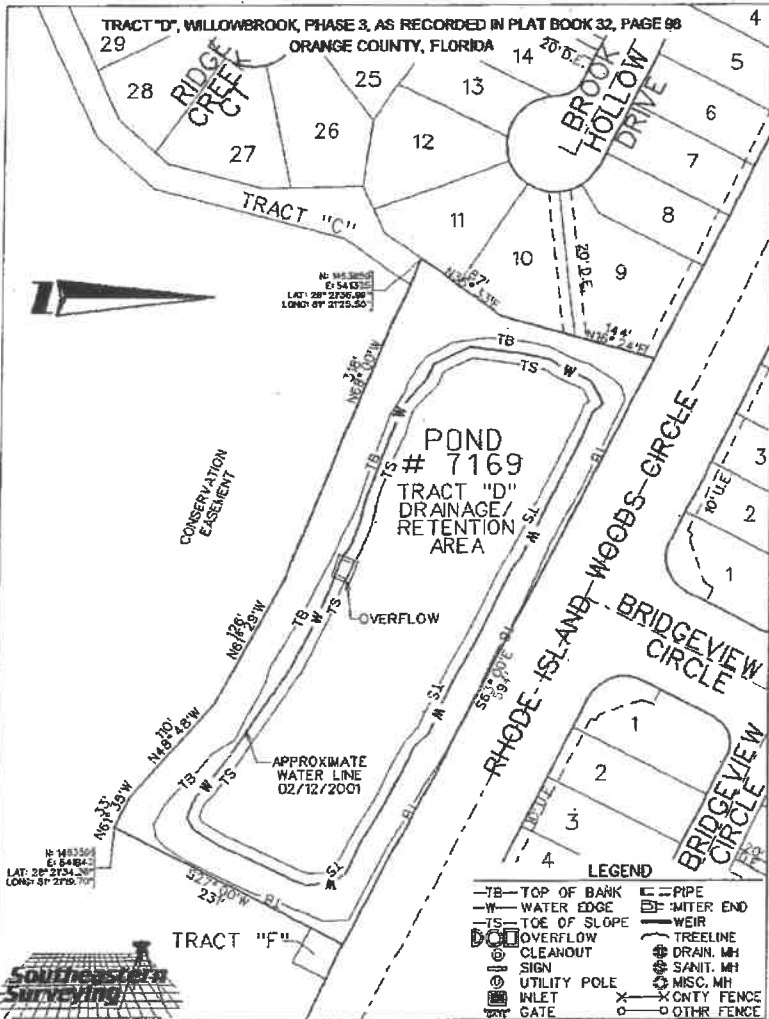
Northing: 1,463,859

Easting: 541,325

Lat: 28°21'36.99"

Long: 81°21'25.50"

Pond 7169



SPRAY 0.25 AC

1.75 SPRAY AC.

7533

29-24-30

SOMERSET
PK PH 3

FIELDSTONE
ESTS AT
MEADOW WOODS

7716
WYNDHAM
LAKES
ESTS UT 1

MEADOW CREEK

MEADOW
CREEK

30-24-30

2.9 SPRAY
AC.

7532

HERON BAY
AT MEADOW
WOODS

7531

1.25
SPRAY
AC


7493

STATE ROAD 417
State Road 417



RETENTION POND SUMMARY REPORT

Pond 6299 MEADOW WOODS VILLAGE 2, TRACT A



FDEP Permit No.:

SFWM Permit No.:

SJWM Permit No.:

Fenced: Partial

NHW EI: _____

Ctrl EI: _____

Weir EI: _____

Bleeder EI: _____

Side Slope: _____

R/W: Yes

Berm Width: _____

Carp: 10-24-99

Underdrain: _____

Land Locked: No

Positive Outfall: Yes

Liner Type: _____

Grass Type: _____

Pond Completion Date: _____

Pond Access:
From the Intersection of S Orange Av (SR527) and E Wetherbee Rd, drive South on E Wetherbee Rd for 1.2 miles to Club Woods Dr. Turn Right (South) onto Club Woods Dr and make an immediate Right (West) turn onto Alabama Woods Ln. Drive 0.2 miles to the end of the cul-de-sac and the Pond is on the Left (South.) Pond Access is located West of 622 Alabama Woods Ln



TYPE OF POND

Wet Pond
Dry Pond

CLASSIFICATION

MSTU
Non-MSTU
Home Owners
Comm/Residential

EMERGENCY PRIORITY

High
Medium
Low

MAINTENANCE REQUIREMENTS

Mowing Cycle
Debris Tolerance
Clogging Tendency
Spraying Frequency
Accessibility

Low Med High

POND LOCATION

Comm. Distr.: 4
Maint Dist.: Taft
Quadrant: SE
S.T.R. : 24-24-29

Pb/Pg: 11/145

O.R.: None

Total Area: 3.38 ac.

Mowing Area: 0.82 ac.

Northing: 1,475,299

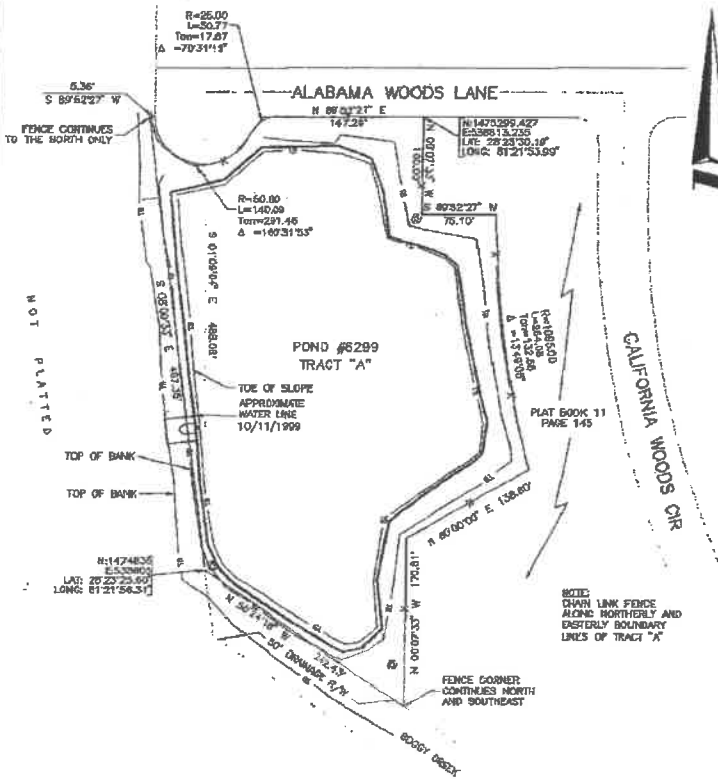
Easting: 538,813

Lat: 28°23'30.19"

Long: 81°21'53.99"

Pond 6299

TRACT "A", MEADOW WOODS VILLAGE 2, AS RECORDED IN PLAT BOOK 11, PAGE 145, ORANGE COUNTY, FLORIDA

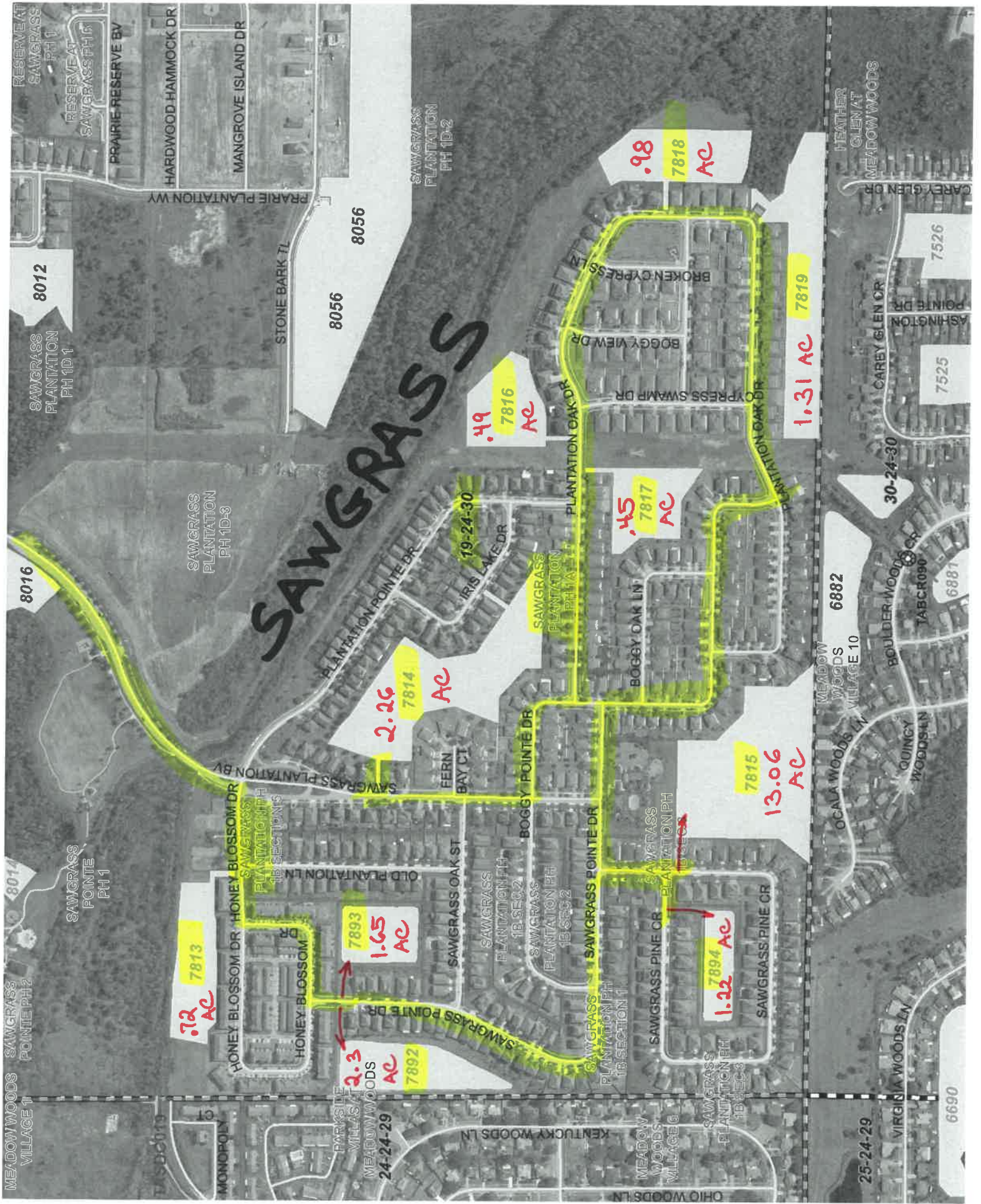


LEGEND
 = MITERED END SECTION
 = MANHOLE



Drawing No. 48199025


SPRAY 1.93 AC





RETENTION POND SUMMARY REPORT

Pond 6542 LONG LAKE VILLAS, PHASE 1A TRACT A



FDEP Permit No.: N/A

SFWM D Permit No.: N/A

SJWMD Permit No.: N/A

Fenced: None

NHW EI: 81.71'

Ctrl EI: N/A

Weir EI: N/A

Bleeder EI: N/A

Side Slope: 2.3:1



TYPE OF POND

Wet Pond
Dry Pond

CLASSIFICATION

MSTU
Non-MSTU
Home Owners
Comm/Residential

EMERGENCY PRIORITY

High
Medium
Low

MAINTENANCE REQUIREMENTS

Mowing Cycle
Debris Tolerance
Clogging Tendency
Spraying Frequency
Accessibility

Low Med High

POND LOCATION

Comm. Distr.: 2

Maint Dist.: Apopka

Quadrant: NW

S.T.R.: 36-21-28

Pb/Pg: 16/20

O.R.: None

Total Area: 5.39 ac.

Mowing Area: 4.23 ac.

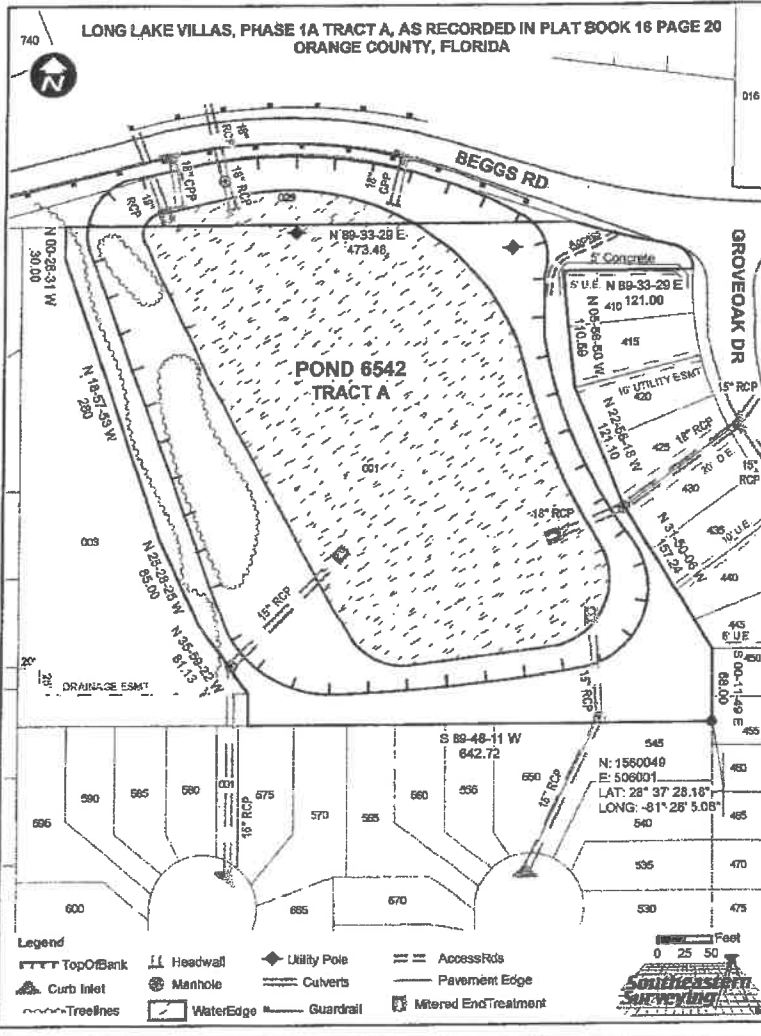
Northing: 1,560,049

Easting: 506,001

Lat: 28° 37' 28.18"N

Long: 81° 28' 5.08"W

Pond 6542



R/W: Yes

Berm Width: 40'

Carp: No

Underdrain: No

Land Locked: No

Positive Outfall: Yes

Liner Type: N/A

Grass Type: Bahia

Pond Completion Date: 12-08-86

Pond Access:
 From the intersection of Clarcona Ocoee Rd and N Hiawasse Rd, drive North on N Hiawasse Rd for 0.8 miles to Beggs Rd. Turn Right (East) onto Beggs Rd. Drive 0.5 miles to Groveoak Dr. Turn Right (South) onto Groveoak Dr and Pond on immediate Right (West) behind homes. Pond Access is located North of 7598 Groveoak Dr.

SPRAY 1.16 AC



**SOMERSET @
LAKEVILLE OAKS**

ORANGE COUNTY
INDUS PK PH 2

WESTLAKE
UT 1 7512

6810

6811

SOMERSET AT
LAKEVILLE
OAKS PH 2
ABBETDALE CT

25-21-28

SOMERSET AT
LAKEVILLE
OAKS

6812

.32
AC

PS069

26-21-28

6876
BUCKINGHAM
AT LAKEVILLE
OAKS PH 1

BUCKINGHAM AT
LAKEVILLE
OAKS PH 2

N Hiwassee Road

N HIWASSEE RD

KNIGHTSWOOD DR

OAKMORE LN

CANTERLY DR

KNIGHTSWOOD DR

ABEYDON CT

0075

LAKEVILLE

BUCKINGHAM AT
LAKEVILLE
OAKS PH 1

ROSETTA VILLAS



Lake Betty

RETENTION POND SUMMARY REPORT

Pond 6214 LAKEWOOD FOREST



FDEP Permit No.: _____

SFWMD Permit No.: _____

SJWMD Permit No.: _____

Fenced: CNTY Part.

NHW EI: 67.0'

Ctrl EI: N/L

Weir EI: N/L

Bleeder EI: N/L

Side Slope: Varies

R/W: Yes

Berm Width: 7'

Carp: No

Underdrain: No

Land Locked: No

Positive Outfall: Yes

Liner Type: N/L

Grass Type: Bahia

Pond Completion Date: April 1978

N/L = Not located

Pond Access:

From the intersection of Magnolia Homes Dr. and W. Maitland Blvd., drive south onto Magnolia Homes Rd. for approximately 0.5 miles. Turn left (west) onto Rundle Rd. and follow for approximately 0.6 miles. Turn right (north) onto Lake Hill Rd. and continue for 200'. Turn right (east) onto Ashmeade Rd. and follow it until it ends (approximately 500'). Turn left (north) onto Iveywood Ave. and continue until it ends (700'). Turn left (west) onto Contoura Dr. and drive for approximately 100'. The pond is located on the right (north) side of the road, 150' offset from Contoura Dr.

TYPE OF POND

Wet Pond
Dry Pond

CLASSIFICATION

MSTU
Non-MSTU
Home Owners
Comm/Residential

EMERGENCY PRIORITY

High
Medium
Low

MAINTENANCE REQUIREMENTS

Mowing Cycle
Debris Tolerance
Clogging Tendency
Spraying Frequency
Accessibility

Low Med High

POND LOCATION

Comm. Distr.: 2
Maint Dist.: Apopka
Quadrant: NW
S.T.R. : 29 - 21 - 29

Pb/Pg: 8/46
O.R.: See above

Total Area: 0.98 ac.

Mowing Area: 0.29 ac.

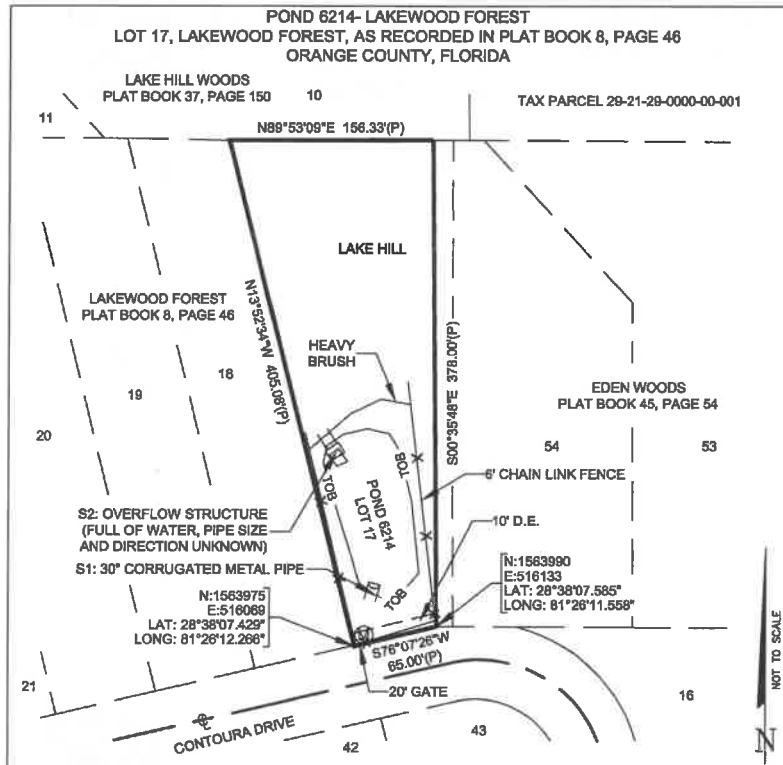
Northing: 1,563,990

Easting: 516,133

Latt: 28°38'07.585"

Long: 81°26'11.558"

Pond 6214

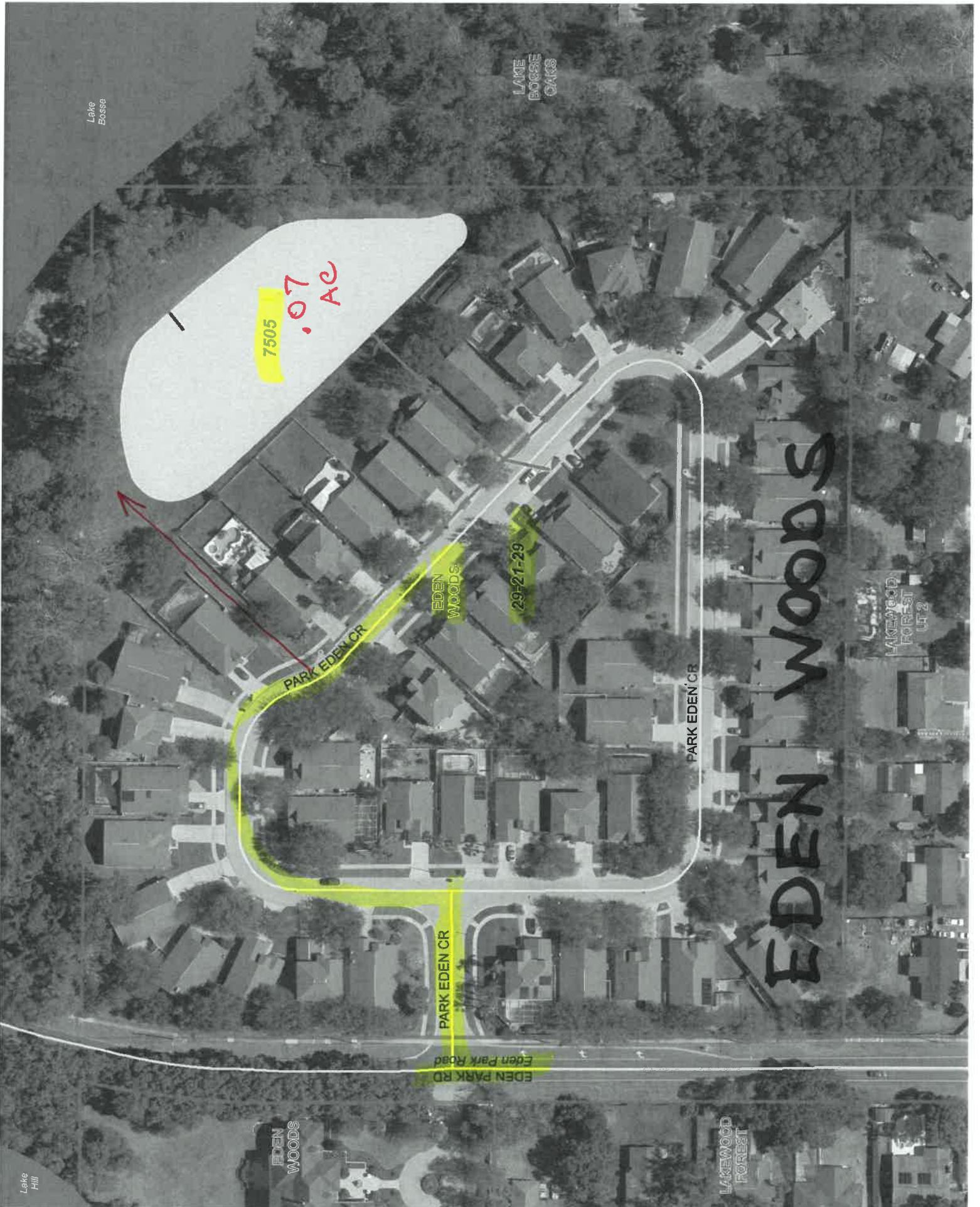


POND 6214- RETENTION AREA

LEGEND

Δ = DELTA	⊗ = STORM MANHOLE
L = LENGTH	⊕ = SANITARY MANHOLE
R = RADIAL / RADIUS	⊙ = TELEPHONE PEDESTAL
NR = NON-RADIAL	⊖ = POWER POLE
TOB = TOP OF BANK	⊘ = GUY WIRE
TOE = TOE OF BANK	⊙ = WATER VALVE
(P) = PLAT	⊙ = WATER METER
(D) = DEED	⊙ = SIGN
RCP = REINFORCED CONCRETE PIPE	-X-X- = COUNTY FENCE
D.E. = DRAINAGE EASEMENT	-o-o- = OTHER FENCE
U.E. = UTILITY EASEMENT	-W-W- = WATER LINE

POND #6214







RETENTION POND SUMMARY REPORT

Pond 6076 SHADY GROVE, TRACT A



FDEP Permit No.: _____

SFWMD Permit No.: _____

SJWMD Permit No.: _____

Fenced: CNTY

NHW EI: 75.00'

Ctrl EI: 75.00'

Weir EI: N/L

Bleeder EI: N/L

Side Slope: Varies

R/W: Yes

Berm Width: 14'

Carp: No

Underdrain: No

Land Locked: No

Positive Outfall: Yes

Liner Type: Yes

Grass Type: Bahia

Pond Completion Date: Sept. 1980

N/L = Not located

Pond Access:

From the intersection of Magnolia Homes Dr. and Edgewater Dr., drive north onto Magnolia Homes Dr. for approximately 1.35 miles. The pond is located on the right (east) side of the main road, 350' after the intersection of Landscape Ln. with Magnolia Homes Rd.



TYPE OF POND

Wet Pond
Dry Pond

CLASSIFICATION

MSTU
Non-MSTU
Home Owners
Comm/Residential

EMERGENCY PRIORITY

High
Medium
Low

MAINTENANCE REQUIREMENTS

Mowing Cycle
Debris Tolerance
Clogging Tendency
Spraying Frequency
Accessibility

Low Med High

POND LOCATION

Comm. Distr.: 2
Maint Dist.: Apopka
Quadrant: NW
S.T.R. : 28 - 21 - 29

Pb/Pg: 10/34
O.R.: See above

Total Area: 1.43 ac.

Mowing Area: 0.94 ac.

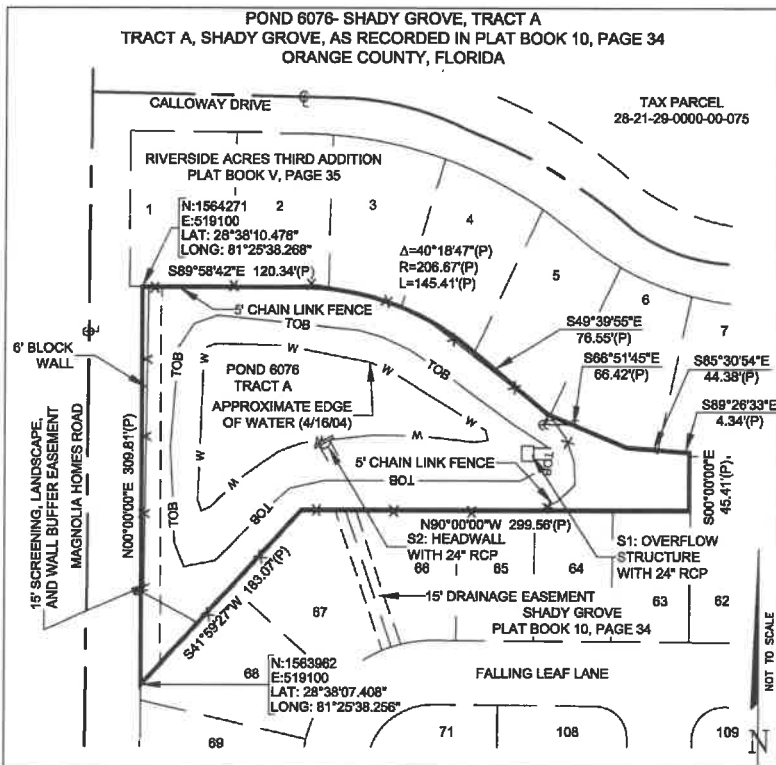
Northing: 1,564,271

Easting: 519,100

Latt: 28°38'10.476"

Long: 81°25'38.268"

Pond 6076



POND 6076- RETENTION AREA


- LEGEND**
- Δ = DELTA
 - L = LENGTH
 - R = RADIAL/ RADIUS
 - NR = NON-RADIAL
 - TOB = TOP OF BANK
 - TOE = TOE OF BANK
 - (P) = PLAT
 - (D) = DEED
 - RCP = REINFORCED CONCRETE PIPE
 - D.E. = DRAINAGE EASEMENT
 - U.E. = UTILITY EASEMENT
 - ⊗ = STORM MANHOLE
 - ⊕ = SANITARY MANHOLE
 - ⊙ = TELEPHONE PEDESTAL
 - ⊚ = POWER POLE
 - ⊛ = GUY WIRE
 - ⊜ = WATER VALVE
 - ⊝ = WATER METER
 - ⊞ = SIGN
 - ⊗⊗ = COUNTY FENCE
 - ⊘⊘ = OTHER FENCE
 - w-w- = WATER LINE



SPRAY 0.29 AC

RETENTION POND SUMMARY REPORT

Pond 6111 MAGNOLIA VILLAGE, TRACT B



FDEP Permit No.:

SFWM Permit No.:

SJWMD Permit No.:

Fenced: CNTY

NHW EI: N/L

Ctrl EI: 76.14'

Weir EI: N/L

Bleeder EI: N/L

Side Slope: 3:1

R/W: Yes

Berm Width: 14'

Carp: No

Underdrain: No

Land Locked: No

Positive Outfall: Yes

Liner Type: N/L

Grass Type: Bahia

Pond Completion Date: June 1980

N/L= Not located

Pond Access:

From the intersection of Magnolia Homes Dr. and Edgewater Dr., drive north onto Magnolia Homes Dr. for approximately 1 mile. Turn left (west) onto Foothills Dr. and continue for 200'. Turn left (south) onto Camphor Tree Dr. and drive for approximately 250'. Turn right (west) onto Mornings Ln. and follow it for 650'. The pond is located on the left (south) side of the road, just prior to the intersection of Mornings Ln. with Gandy Wy.



TYPE OF POND

Wet Pond
Dry Pond

CLASSIFICATION

MSTU
Non-MSTU
Home Owners
Comm/Residential

EMERGENCY PRIORITY

High
Medium
Low

MAINTENANCE REQUIREMENTS

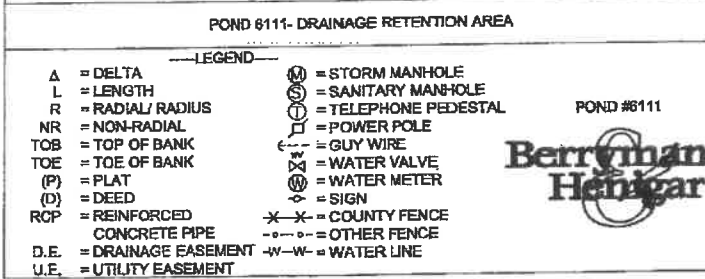
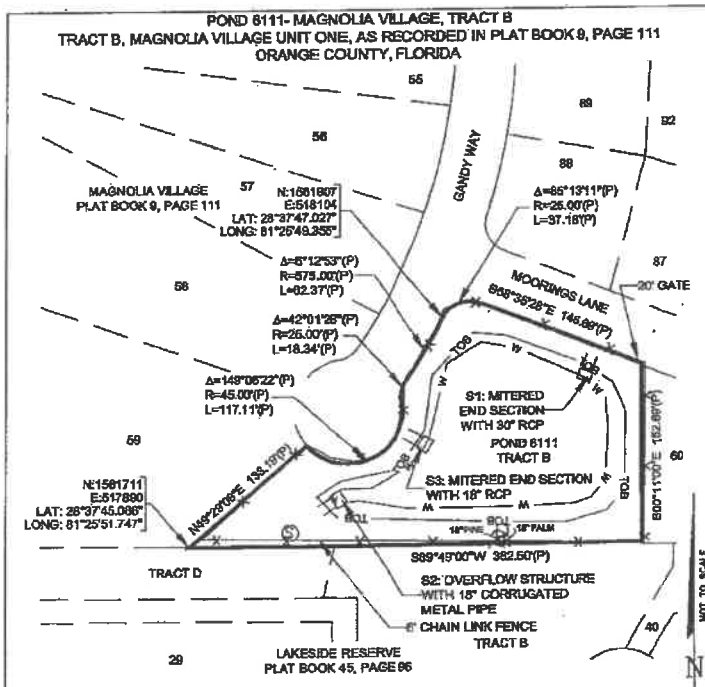
Mowing Cycle
Debris Tolerance
Clogging Tendency
Spraying Frequency
Accessibility

Low Med High

POND LOCATION

Comm. Distr.: 2
Maint Dist.: Apopka
Quadrant: NW
S.T.R. : 29 - 21 - 29
Pb/Pg: 9/111
O.R.: See above
Total Area: 1.08 ac.
Mowing Area: 0.61 ac.
Northing: 1.561.711
Easting: 517.890
Latt: 28°37'45.086"
Long: 81°25'51.747"


Pond 6111



SPRAY 0.55 AC

RETENTION POND SUMMARY REPORT

Pond 6560 MAGNOLIA LAKES, TRACT A



FDEP Permit No.: N/A

SFWM D Permit No.: N/A

SJWMD Permit No.: N/A

Fenced: Complete

NHW EI: 84.00'

Ctrl EI: N/A

Weir EI: 82.40'

Bleeder EI: 80.00'

Side Slope: 3.2:1

R/W: Yes

Berm Width: 25'

Carp: No

Underdrain: 6" CAP

Land Locked: No

Positive Outfall: Yes

Liner Type: No

Grass Type: Bahia

Pond Completion Date: 03-03-86

Pond Access:

From the intersection of W Maitland Blvd (SR 414) and Magnolia Homes Rd, drive South on Magnolia Homes Rd for 0.9 miles to Magnolia Lake Ln. Turn Right (West) onto Magnolia Lake Ln to Pond on immediate Right (North.) Pond is located on the Northwest corner of that intersection. Pond Access is located East of 3923 Magnolia Lake Ln.



TYPE OF POND

Wet Pond
Dry Pond

CLASSIFICATION

MSTU
Non-MSTU
Home Owners
Comm/Residential

EMERGENCY PRIORITY

High
Medium
Low

MAINTENANCE REQUIREMENTS

Mowing Cycle
Debris Tolerance
Clogging Tendency
Spraying Frequency
Accessibility

Low Med High

POND LOCATION

Comm. Distr.: 2

Maint Dist.: Apopka

Quadrant: NW

S.T.R.: 29-21-29

Pb/Pg: 16/68

O.R.: None

Total Area: 1.64 ac.

Mowing Area: 1.10 ac.

Northing: 1,560,896

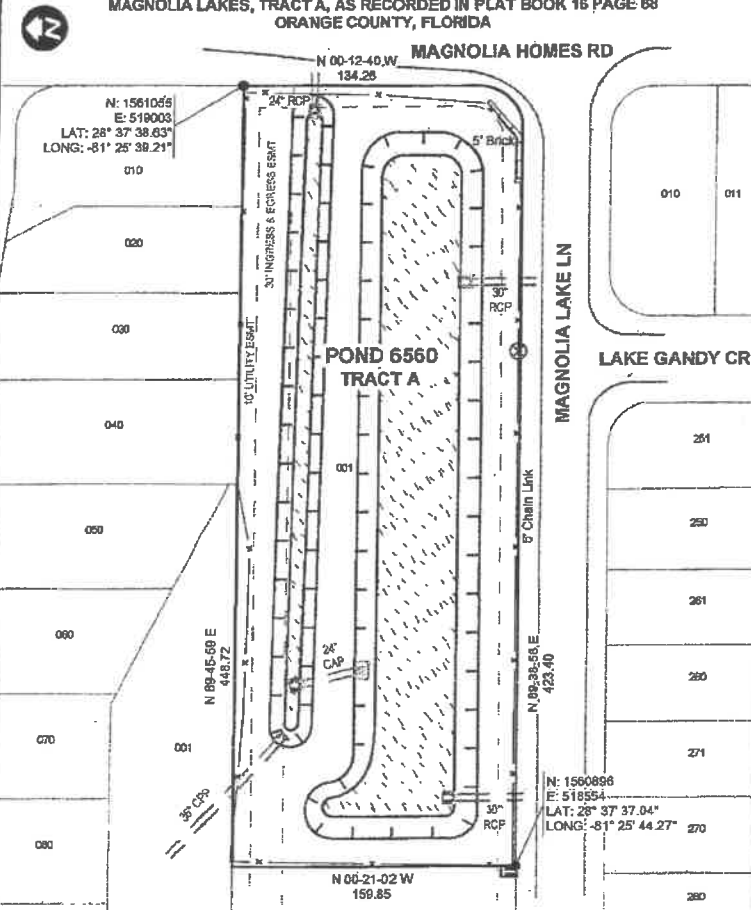
Easting: 518,554

Latt: 28° 37' 37.04"N

Long: 81° 25' 44.27"W

Pond 6560

MAGNOLIA LAKES, TRACT A, AS RECORDED IN PLAT BOOK 16 PAGE 68
ORANGE COUNTY, FLORIDA



**SPRAY .57 AC
INCLUDING DITCH**

RETENTION POND SUMMARY REPORT

Pond 6551 LAKESIDE WOODS, TRACT C



FDEP Permit No.: N/A

SFWMD Permit No.: N/A

SJWMD Permit No.: N/A

Fenced: Complete

NHW EI: N/A

Ctrl EI: N/A

Weir EI: 82.7'

Bleeder EI: N/A

Side Slope: 2:1

R/W: Yes

Berm Width: 16'

Carp: No

Underdrain: No

Land Locked: No

Positive Outfall: Yes

Liner Type: N/A

Grass Type: Bahia

Pond Completion Date: 02-03-86

Pond Access:

From the intersection of Forest City Rd (SR 434) and All American Blvd, drive North on Forest City Rd (SR 434) for 0.5 miles to Riverside Park Rd. Turn Left (West) onto Riverside Park Rd. Drive 0.6 miles to Lakeside Woods Dr. Turn Right (North) onto Lakeside Woods Dr. Drive 0.2 miles to Pond on the Left (West) behind homes. Pond Access is located between 7736 Lakeside Woods Dr and Recreation Area southwest of 7808 Lakeside Woods Dr.

TYPE OF POND

Wet Pond
Dry Pond

CLASSIFICATION

MSTU
Non-MSTU
Home Owners
Comm/Residential

EMERGENCY PRIORITY

High
Medium
Low

MAINTENANCE REQUIREMENTS

Mowing Cycle
Debris Tolerance
Clogging Tendency
Spraying Frequency
Accessibility

Low Med High

POND LOCATION

Comm. Distr.: 2
Maint Dist.: Apopka
Quadrant: NW
S.T.R.: 28-21-29

Pb/Pg: 16/43

O.R.: None

Total Area: 12.42 ac.

Mowing Area: 2.00 ac.

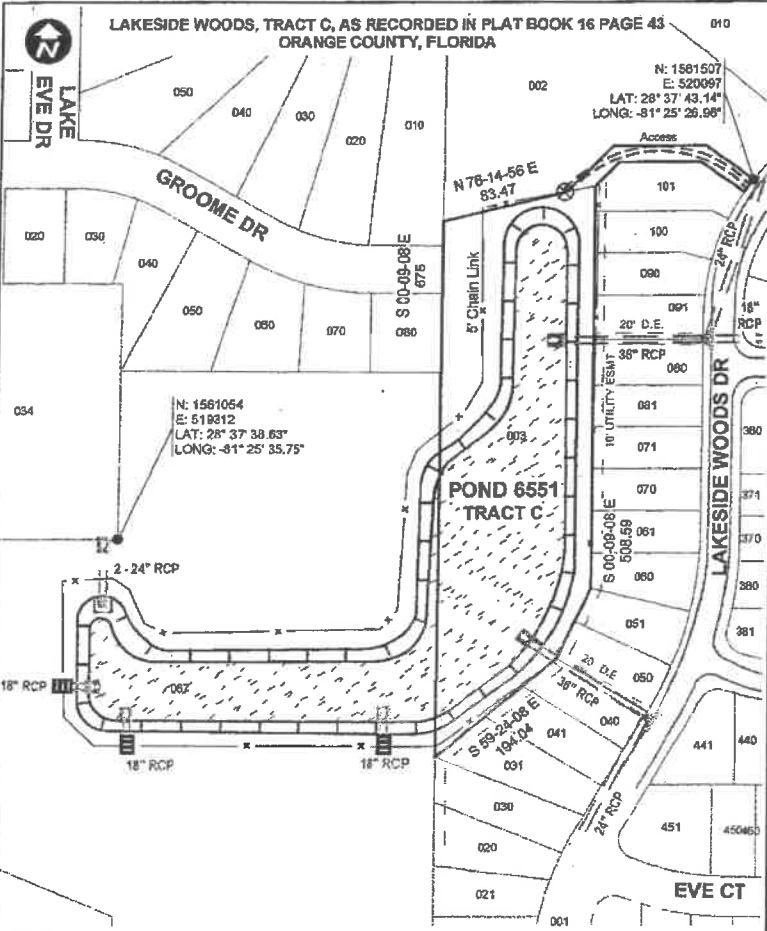
Northing: 1,561,054

Easting: 519,312

Lat: 28° 37' 38.63"N

Long: 81° 25' 35.75"W


Pond 6551



SPRAY 2.5 AC

RETENTION POND SUMMARY REPORT

Pond 6173 CITRUS COVE, UNIT 1, TRACT A



FDEP Permit No.: _____

SFWMD Permit No.: _____

SJWMD Permit No.: _____

Fenced: CNTY

NHW EI: N/L

Ctrl EI: 92.00'

Weir EI: N/L

Bleeder EI: N/L

Side Slope: Varies

R/W: Yes

Berm Width: 19'

Carp: No

Underdrain: No

Land Locked: Yes

Positive Outfall: No

Liner Type: N/L

Grass Type: Bahia

Pond Completion Date: Feb. 1980

N/L = Not located

Pond Access:
From the intersection of Magnolia Homes Dr. and Edgewater Dr., drive north onto Magnolia Homes Dr. for approximately 0.65 miles. Turn right (east) onto Riverside Park Dr. and continue for 350'. The pond is located on the right (south) side of the road, offset 175' from Riverside Park Dr.

TYPE OF POND

Wet Pond
Dry Pond

CLASSIFICATION

MSTU
Non-MSTU
Home Owners
Comm/Residential

EMERGENCY PRIORITY

High
Medium
Low

MAINTENANCE REQUIREMENTS

Mowing Cycle
Debris Tolerance
Clogging Tendency
Spraying Frequency
Accessibility

○ Low △ Med ☆ High

POND LOCATION

Comm. Distr.: 2
Maint Dist.: Apopka
Quadrant: NW
S.T.R. : 33 - 21 - 29

Pb/Pg: 8/66
O.R.: See above

Total Area: 2.18 ac.

Mowing Area: 0.98 ac.

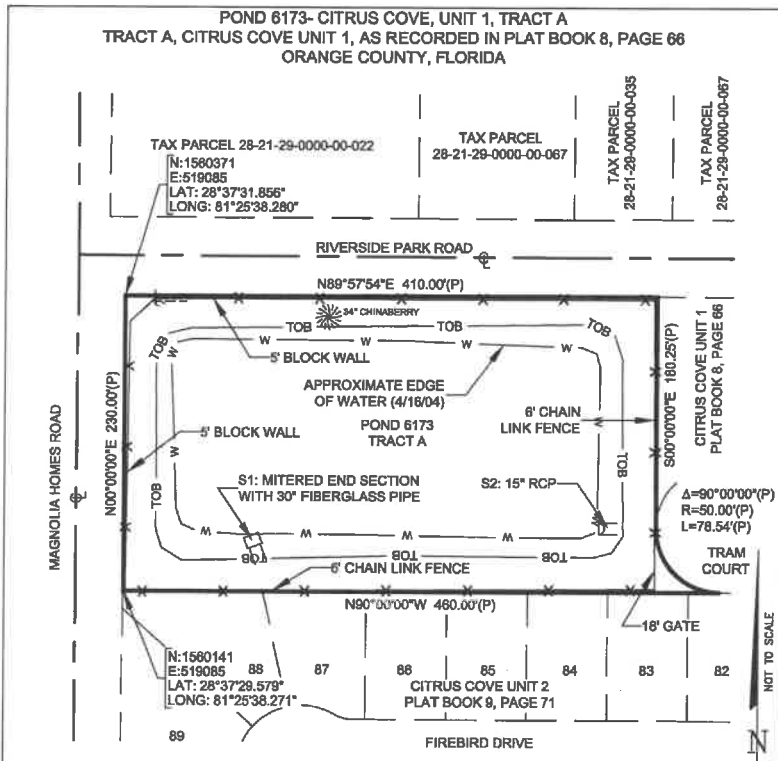
Northing: 1,560,371

Easting: 519,085

Latt: 28°37'31.856"

Long: 81°25'38.280"

Pond 6173



LEGEND

Δ = DELTA	⊙ = STORM MANHOLE
L = LENGTH	⊙ = SANITARY MANHOLE
R = RADIAL/ RADIUS	⊙ = TELEPHONE PEDESTAL
NR = NON-RADIAL	⊙ = POWER POLE
TOB = TOP OF BANK	⊙ = GUY WIRE
TOE = TOE OF BANK	⊙ = WATER VALVE
(P) = PLAT	⊙ = WATER METER
(D) = DEED	⊙ = SIGN
RCP = REINFORCED CONCRETE PIPE	-x-x- = COUNTY FENCE
D.E. = DRAINAGE EASEMENT	-o-o- = OTHER FENCE
U.E. = UTILITY EASEMENT	-w-w- = WATER LINE

POND #6173

SPRAY 1.2 AC

RETENTION POND SUMMARY REPORT

Pond 6174 CITRUS COVE, UNIT 1, TRACT B



FDEP Permit No.: _____

SFWM Permit No.: _____

SJWMD Permit No.: _____

Fenced: CNTY

NHW EI: N/L

Ctrl EI: 93.00'

Weir EI: N/L

Bleeder EI: N/L

Side Slope: 2:1

R/W: Yes

Berm Width: 13'

Carp: No

Underdrain: No

Land Locked: No

Positive Outfall: Yes

Liner Type: N/L

Grass Type: Bahia

Pond Completion Date: April 1980

N/L = Not located

Pond Access:
From the intersection of Magnolia Homes Dr. and Edgewater Dr., drive north onto Magnolia Homes Dr. for approximately 0.65 miles. Turn right (east) onto Riverside Park Dr. and continue for 0.2 miles. Turn right (south) onto Alpert Dr. and follow it for approximately 0.2 miles. The pond is located on the right (west) side of the road, offset from Alpert Dr. by 200'.

TYPE OF POND

Wet Pond
Dry Pond

CLASSIFICATION

MSTU
Non-MSTU
Home Owners
Comm/Residential

EMERGENCY PRIORITY

High
Medium
Low

MAINTENANCE REQUIREMENTS

Mowing Cycle
Debris Tolerance
Clogging Tendency
Spraying Frequency
Accessibility

Low Med High

POND LOCATION

Comm. Distr.: 2
Maint Dist.: Apopka
Quadrant: NW
S.T.R. : 33 - 21 - 29

Pb/Pg: 8/66
O.R.: See above

Total Area: 2.19 ac.
Mowing Area: 1.16 ac.

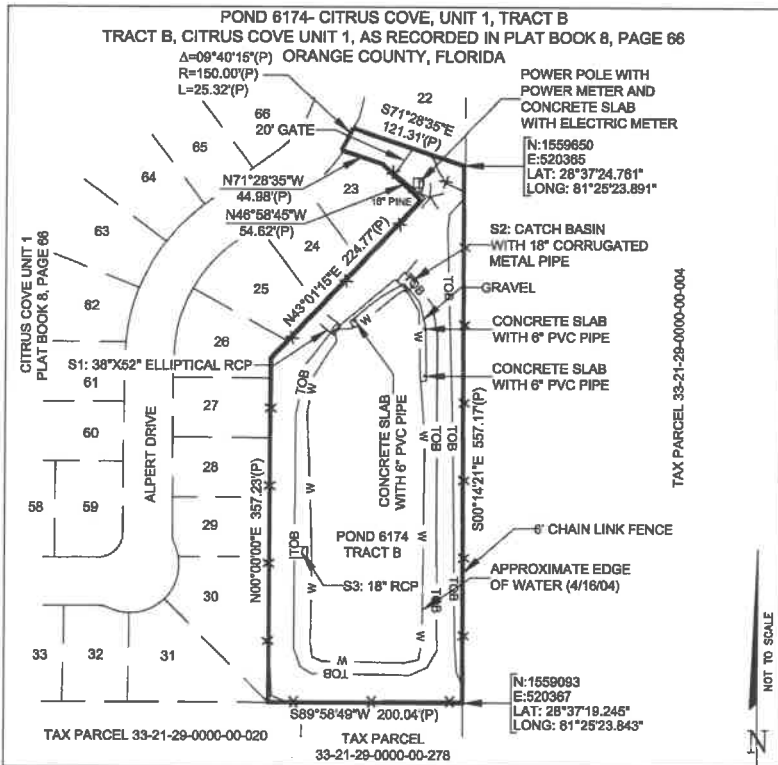
Northing: 1,559,650

Easting: 520,365

Latt: 28°37'24.761"

Long: 81°25'23.891"

Pond 6174



POND 6174- RETENTION AREA

LEGEND

Δ = DELTA	⊙ = STORM MANHOLE
L = LENGTH	⊙ = SANITARY MANHOLE
R = RADIAL/ RADIUS	⊙ = TELEPHONE PEDESTAL
NR = NON-RADIAL	⊙ = POWER POLE
TOB = TOP OF BANK	⊙ = GUY WIRE
TOE = TOE OF BANK	⊙ = WATER VALVE
(P) = PLAT	⊙ = WATER METER
(D) = DEED	⊙ = SIGN
RCP = REINFORCED CONCRETE PIPE	⊙ = COUNTY FENCE
D.E. = DRAINAGE EASEMENT	⊙ = OTHER FENCE
U.E. = UTILITY EASEMENT	-W-W- = WATER LINE

POND #6174

Berryman Henegar

SPRAY 0.99 AC



BENTONS
MOHAWK
ESTS

WILLOW
ST MANOR

MOHAWK DR

WILLOW ST

HOLLY
CREEK
CREEK

7093

HOLLY
CREEK

7093

34 AC

21-20-27

20-20-27

HOLLY CREEK RD



HOLLY CREEK
7911
7912

.1

7911
1b

7912

17-20-27

HOLLY STREET SUB
HOLLY ST

GLEN AV

ALLEN AV

20-20-27

GRUBBS ST

J T SMITH LN

HOLLY CREEK RD

GEORGE MARTIN RD

HOLLY CREEK

BENTONS
ZELLYWOOD
ZELLYWOOD
SUB

ZELLYWOOD
PARTNERS
SUB

MARSELL
MANOR SUB

HOLLY ST



RETENTION POND SUMMARY REPORT

Pond 6123 SLOEWOOD EAST, UNIT 1, TRACT A



FDEP Permit No.:

SFWMD Permit No.:

SJWMD Permit No.:

Fenced: PRVT Part.

NHW EI: N/L

Ctrl EI: 76.50'

Weir EI: N/L

Bleeder EI: N/L

Side Slope: Varies

R/W: Yes

Berm Width: 8'

Carp: No

Underdrain: N/L

Land Locked: No

Positive Outfall: Yes

Liner Type: N/L

Grass Type: St. Aug.

Pond Completion Date: 1986

N/L= Not located

Pond Access:
From the Intersection of N. Orange Blossom Tl. and Sadler Rd., drive west onto Sadler Rd. for approximately 0.75 miles. Turn right (north) onto Sloewood Ct. and follow it for approximately 500'. The pond is located 350' north of Sloewood Ct.

SPRAY .32 AC



TYPE OF POND

Wet Pond
Dry Pond

CLASSIFICATION

MSTU
Non-MSTU
Home Owners
Comm/Residential

EMERGENCY PRIORITY

High
Medium
Low

MAINTENANCE REQUIREMENTS

Mowing Cycle
Debris Tolerance
Clogging Tendency
Spraying Frequency
Accessibility

Low Med High

POND LOCATION

Comm. Distr.: 2

Maint Dist.: Zellwood

Quadrant: NW

S.T.R. : 17 - 20 - 27

Pb/Pg: 8/83

O.R.: See above

Total Area: 0.53 ac.

Mowing Area: 0.47 ac.

Northing: 1,605,541

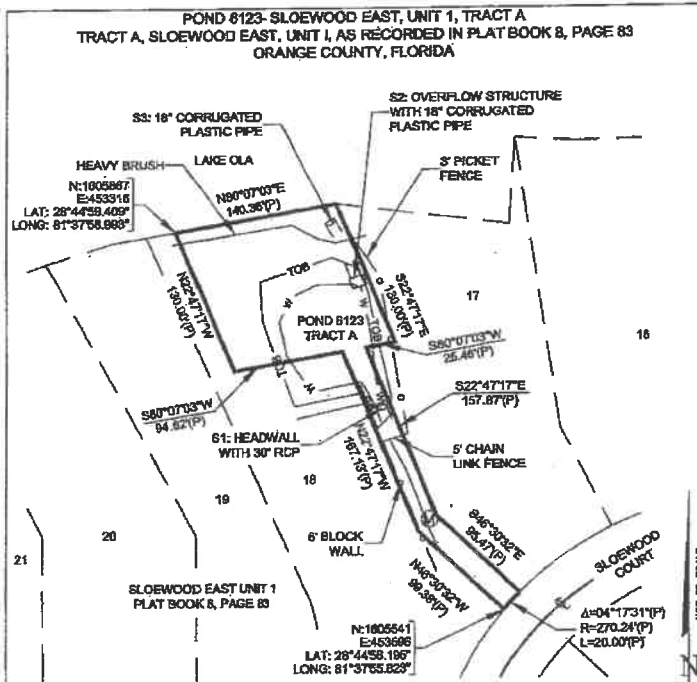
Easting: 453,596

Lat: 28°44'56.195"

Long: 81°37'55.823"

Pond 6123

POND 6123-SLOEWOOD EAST, UNIT 1, TRACT A
TRACT A, SLOEWOOD EAST, UNIT 1, AS RECORDED IN PLAT BOOK 8, PAGE 83
ORANGE COUNTY, FLORIDA



POND 6123- RETENTION POND

- LEGEND —
- Δ = DELTA
 - L = LENGTH
 - R = RADIAL/ RADIUS
 - NR = NON-RADIAL
 - TOB = TOP OF BANK
 - TOE = TOE OF BANK
 - (P) = PLAT
 - (D) = DEED
 - RCP = REINFORCED CONCRETE PIPE
 - D.E. = DRAINAGE EASEMENT
 - U.E. = UTILITY EASEMENT
 - ⊙ = STORM MANHOLE
 - ⊙ = SANITARY MANHOLE
 - ⊙ = TELEPHONE PEDESTAL
 - ⊙ = POWER POLE
 - = GUY WIRE
 - ⊙ = WATER VALVE
 - ⊙ = WATER METER
 - ⊙ = SIGN
 - ⊙ = COUNTY FENCE
 - ⊙ = OTHER FENCE
 - W-W- = WATER LINE





GREATER COUNTRY ESTATES

3.12 AC.

6899

17-20-27

GREATER COUNTRY ESTATES PH

SADLER RD

Sadler Road

LAKE ANDREA CR

LAKE ZACK CT

LAKE OLA ESTS

ZWLAP005

DC0705

WE HUDSON



KELLY PARK HILLS SOUTH

.49 AC
7170

ROCK SPRINGS
RIDGE
PHASE 7-B

RETENTION POND SUMMARY REPORT

Pond 6730 SWEETWATER C.C., SECTION B PHASE 2 TRACT A



FDEP Permit No.: N/A

SFWMD Permit No.: N/A

SJWMD Permit No.: 42-095-0099AN

Fenced: None

NHW EI: 50.7'

Ctrl EI: N/A

Weir EI: N/A

Bleeder EI: N/A

Side Slope: 10:1

R/W: Yes

Berm Width: 5'

Carp: No

Underdrain: No

Land Locked: No

Positive Outfall: No

Liner Type: N/A

Grass Type: Bahia

Pond Completion Date: 10-05-87

Pond Access:

From the intersection of Semoran Blvd (SR 436) and Wekiva Springs Rd, drive North on Wekiva Springs Rd for 1.8 miles to Orchard Dr. Continue North on Wekiva Springs Rd for 0.1 miles to Pond on Right (East.) Pond Access is located across from 1230 N Wekiva Springs Rd.



TYPE OF POND

Wet Pond
Dry Pond

CLASSIFICATION

MSTU
Non-MSTU
Home Owners
Comm/Residential

EMERGENCY PRIORITY

High
Medium
Low

MAINTENANCE REQUIREMENTS

Mowing Cycle
Debris Tolerance
Clogging Tendency
Spraying Frequency
Accessibility

Low Med High

POND LOCATION

Comm. Distr.: 2

Maint Dist.: Zellwood

Quadrant: NW

S.T.R.: 36-20-28

Pb/Pg: 19/103

O.R.: None

Total Area: 2.92 ac.

Mowing Area: 1.07 ac.

Northing: 1,587,138

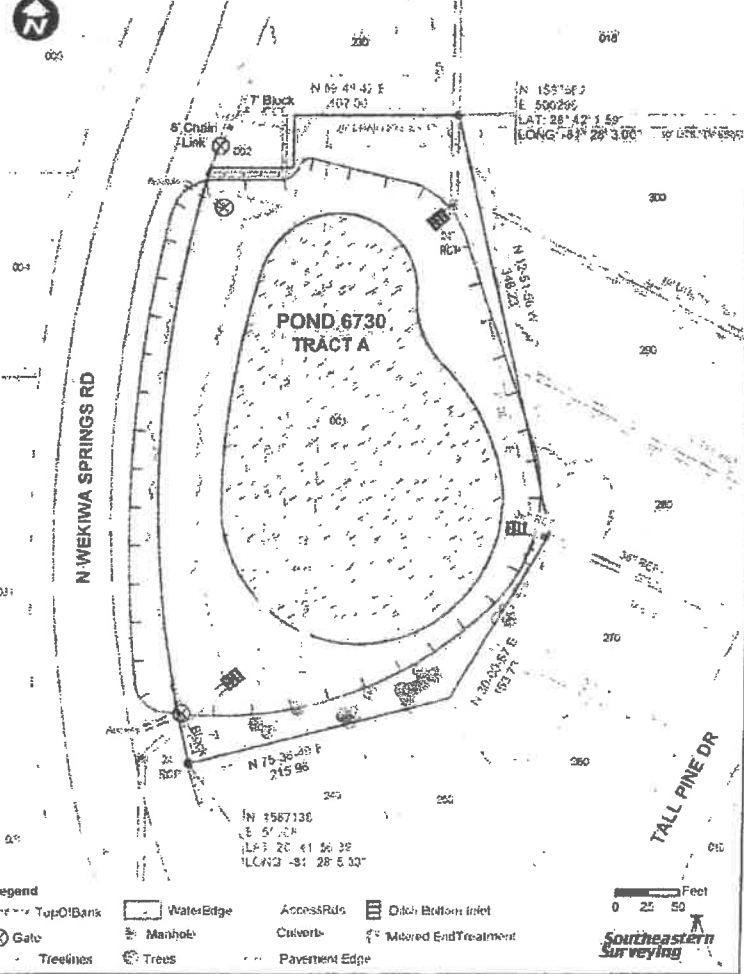
Easting: 506,087

Latt: 28° 41' 56.39"N

Long: 81° 28' 5.33"W

Pond 6730

SWEETWATER C.C., SECTION B, PHASE 2, TRACT A, AS RECORDED IN PLAT BOOK 19 PAGE 103 ORANGE COUNTY, FLORIDA




SPRAY 1.08 AC



RETENTION POND SUMMARY REPORT

Pond 7511 WEKIVA CROSSING, TRACT A



FDEP Permit No.: _____

SFWMD Permit No.: _____

SJWMD Permit No.: _____

Fenced: CNTY

NHW EI: N/L

Ctrl EI: N/L

Weir EI: N/L

Bleeder EI: N/L

Side Slope: Varies



TYPE OF POND

Wet Pond
Dry Pond

CLASSIFICATION

MSTU
Non-MSTU
Home Owners
Comm/Residential

EMERGENCY PRIORITY

High
Medium
Low

MAINTENANCE REQUIREMENTS

Mowing Cycle _____
Debris Tolerance _____
Clogging Tendency _____
Spraying Frequency _____
Accessibility _____

○ Low △ Med ☆ High

POND LOCATION

Comm. Distr.: 2

Maint Dist.: Apopka

Quadrant: NW

S.T.R. : 11 - 21 - 28

Pb/Pg: 42/6

O.R.: See above

Total Area: 1.22 ac.

Mowing Area: 1.01 ac.

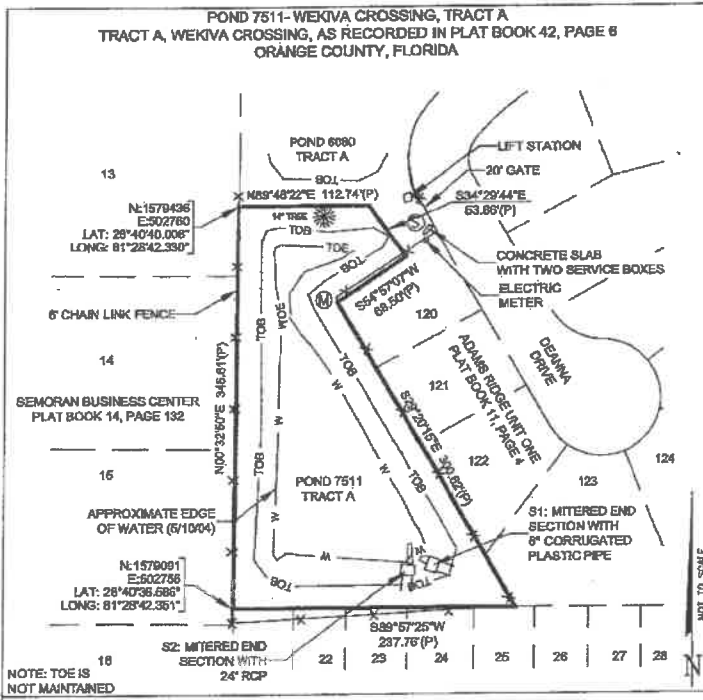
Northing: 1,579,091

Easting: 502,756

Latt: 28°40'36.586"

Long: 81°28'42.351"

Pond 7511



POND 7511- RETENTION AREA

<p>LEGEND</p> <p>Δ = DELTA</p> <p>L = LENGTH</p> <p>R = RADIAL/ RADIUS</p> <p>NR = NON-RADIAL</p> <p>TOB = TOP OF BANK</p> <p>TOE = TOE OF BANK</p> <p>(P) = PLAT</p> <p>(D) = DEED</p> <p>RCP = REINFORCED CONCRETE PIPE</p> <p>D.E. = DRAINAGE EASEMENT</p> <p>U.E. = UTILITY EASEMENT</p>	<p>⊙ = STORM MANHOLE</p> <p>⊙ = SANITARY MANHOLE</p> <p>⊙ = TELEPHONE PEDESTAL</p> <p>⊙ = POWER POLE</p> <p>⊙ = GUY WIRE</p> <p>⊙ = WATER VALVE</p> <p>⊙ = WATER METER</p> <p>⊙ = SIGN</p> <p>⊙ = COUNTY FENCE</p> <p>⊙ = OTHER FENCE</p> <p>-W-W- = WATER LINE</p>
---	---

POND #7511

Berryman Henegar

RETENTION POND SUMMARY REPORT

Pond 6201 CINNAMON BAY, PHASE I, TRACT C



FDEP Permit No.: _____

SFWMD Permit No.: _____

SJWMD Permit No.: _____

Fenced: None

NHW EI: _____

Ctrl EI: 77.00'

Weir EI: 81.00'

Bleeder EI: _____

Side Slope: 6:1

R/W: Yes

Berm Width: 20'

Carp: No

Underdrain: No

Land Locked: No

Positive Outfall: Yes

Liner Type: _____

Grass Type: Mixed

Pond Completion Date: _____

Pond Access:
From the intersection of Hiwassee Rd. and Old Winter Garden Rd. (SR526), drive South on Hiwassee Rd. for 0.5 miles to Beach Breeze Dr. Turn right (Southwest) onto S. Hiwassee Rd. (a three-way intersection of Beach Breeze Rd., Hiwassee main Rd. and S. Hiwassee Rd.) and drive for 500' to the Pond on the Left (West).



TYPE OF POND

Wet Pond
Dry Pond

CLASSIFICATION

MSTU
Non-MSTU
Home Owners
Comm/Residential

EMERGENCY PRIORITY

High
Medium
Low

MAINTENANCE REQUIREMENTS

Mowing Cycle
Debris Tolerance
Clogging Tendency
Spraying Frequency
Accessibility

○ Low △ Med ☆ High

POND LOCATION

Comm. Distr.: 1
Maint Dist.: West Orange
Quadrant: SW

S.T.R. : 35 - 22 - 28

Pb/Pg: 09 / 52

O.R.: None

Total Area: 2.30 ac.

Mowing Area: 2.08 ac.

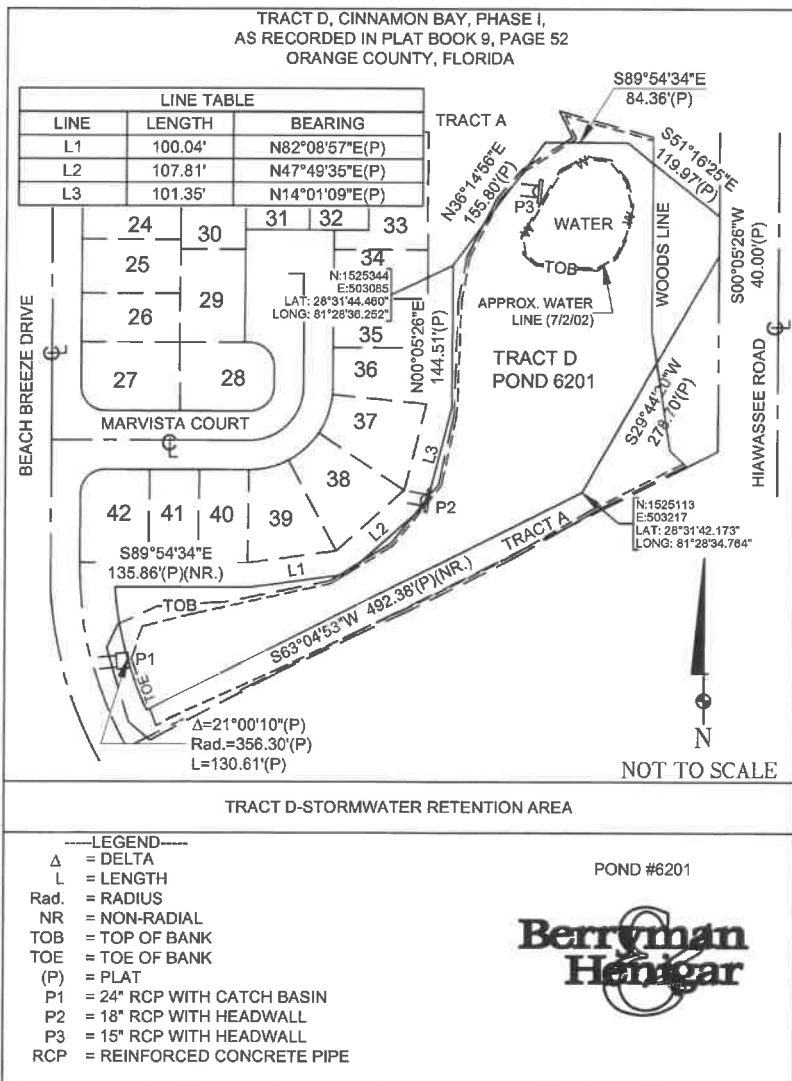
Northing: 1,525,344

Easting: 503,085

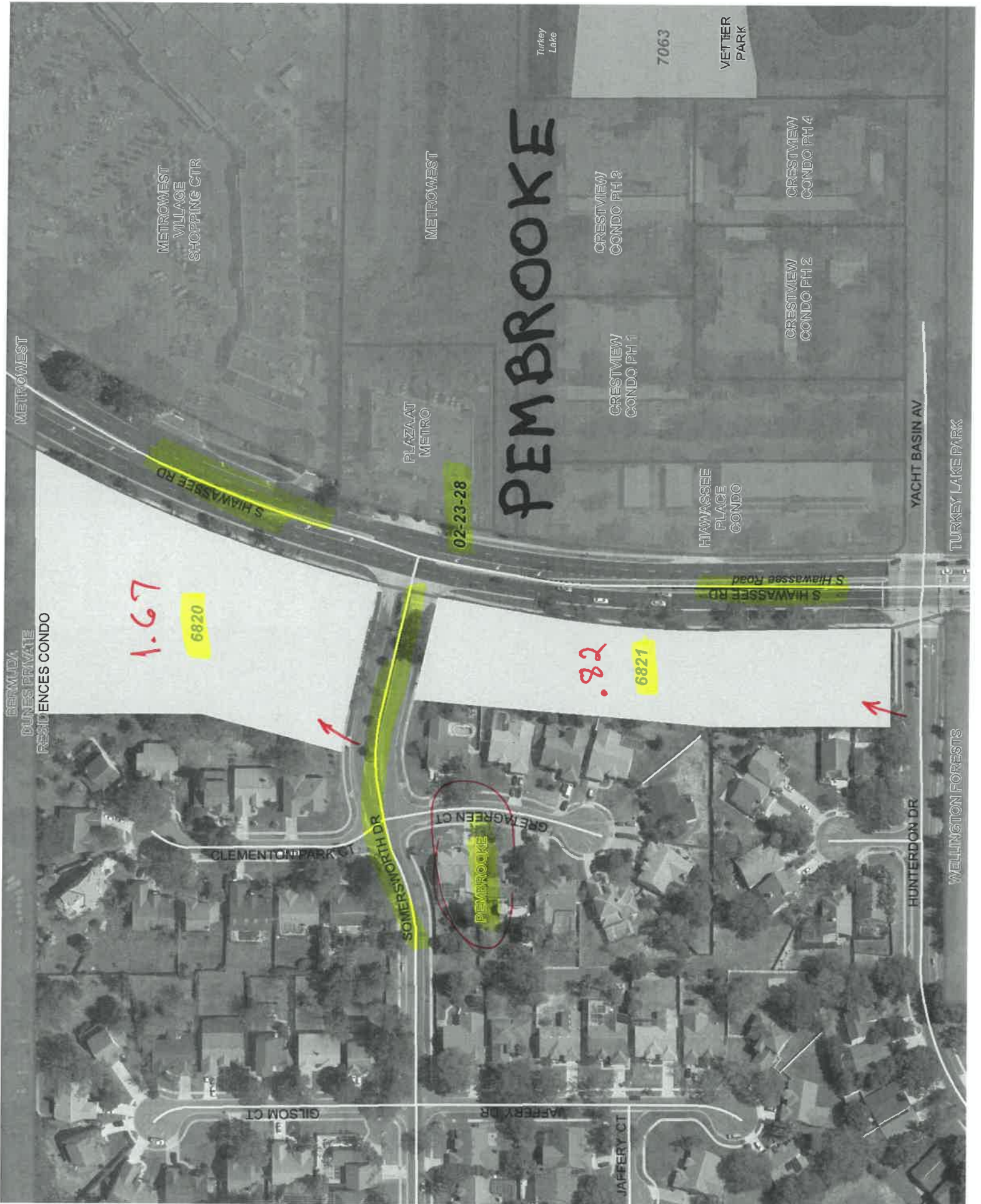
Latt: 28°31'44.460"

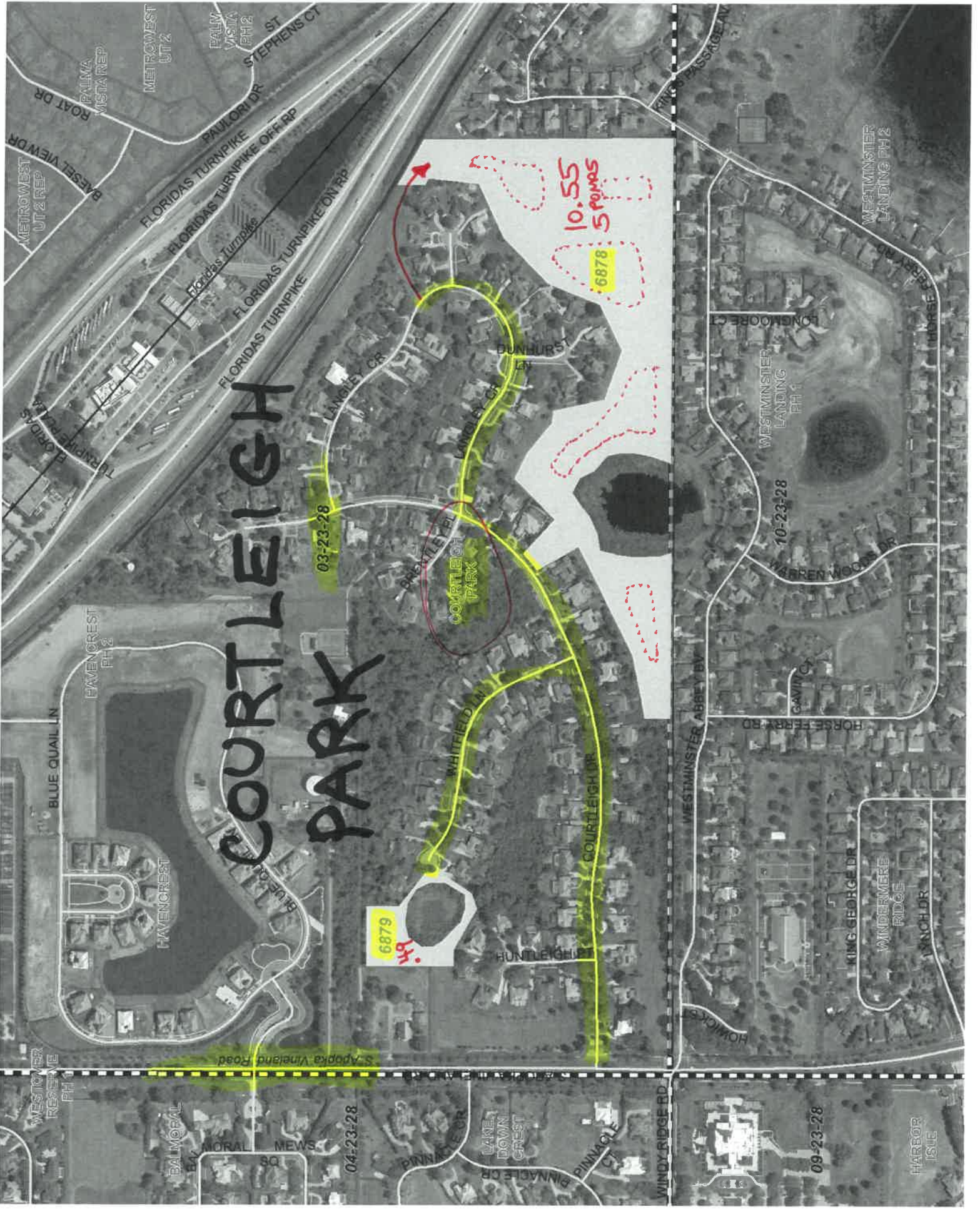
Long: 81°28'36.252"

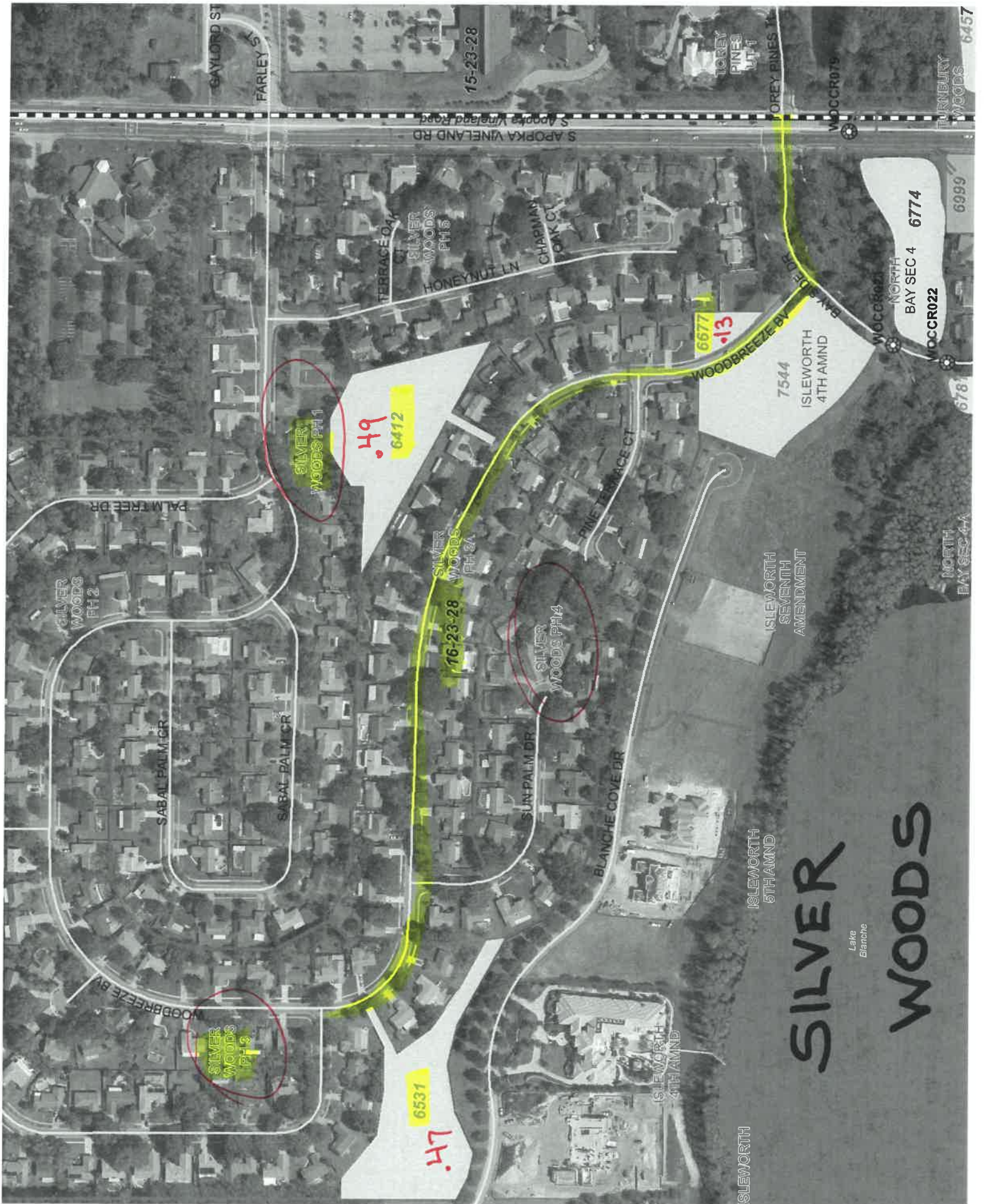
Pond 6201



SPRAY 0.37 AC









TOREY
PINES
UT 1

6457

15-23-28

TURNBURY
WOODS

BAY RIDGE BV

6999

6774

DOLLANGER CT

WOC CR023

7544

WOC CR022

6781

.2

16-23-28

NORTH BAY
SEC 4

6773

.07

BAYSIDE DR

FOXHALL CT

LAKESHAN

NORTH
BAY

NORTH BAY
SEC 4-A

ISLEWORTH
SEVENTH
AMENDMENT

Lake
Blanche



NORTH
BAY

Lake
Brantle

NORTH BAY
SEC 2

6404
.44

27-23-28

NORTH BAY
SEC 1

6347
.02

6346
.17

BAY SIDE CT

BAY SIDE DR

BROOKLINE DR

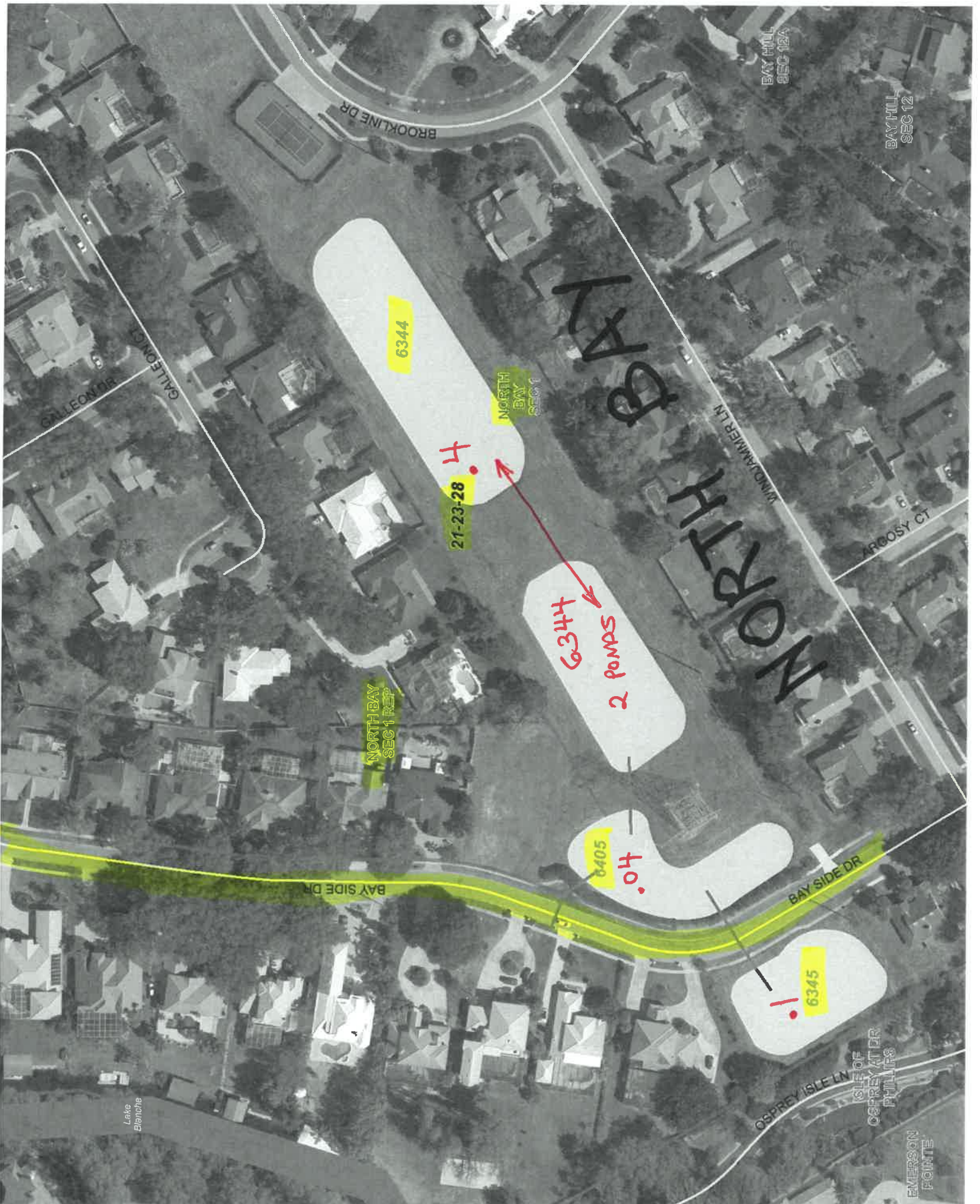
NORTH BAY
SEC 1 REP

GALLEON
CT

GALLEON DR

SAIL CT

SHORE CT





VILLAS AT
BAY HILL

ORANGE
HILL

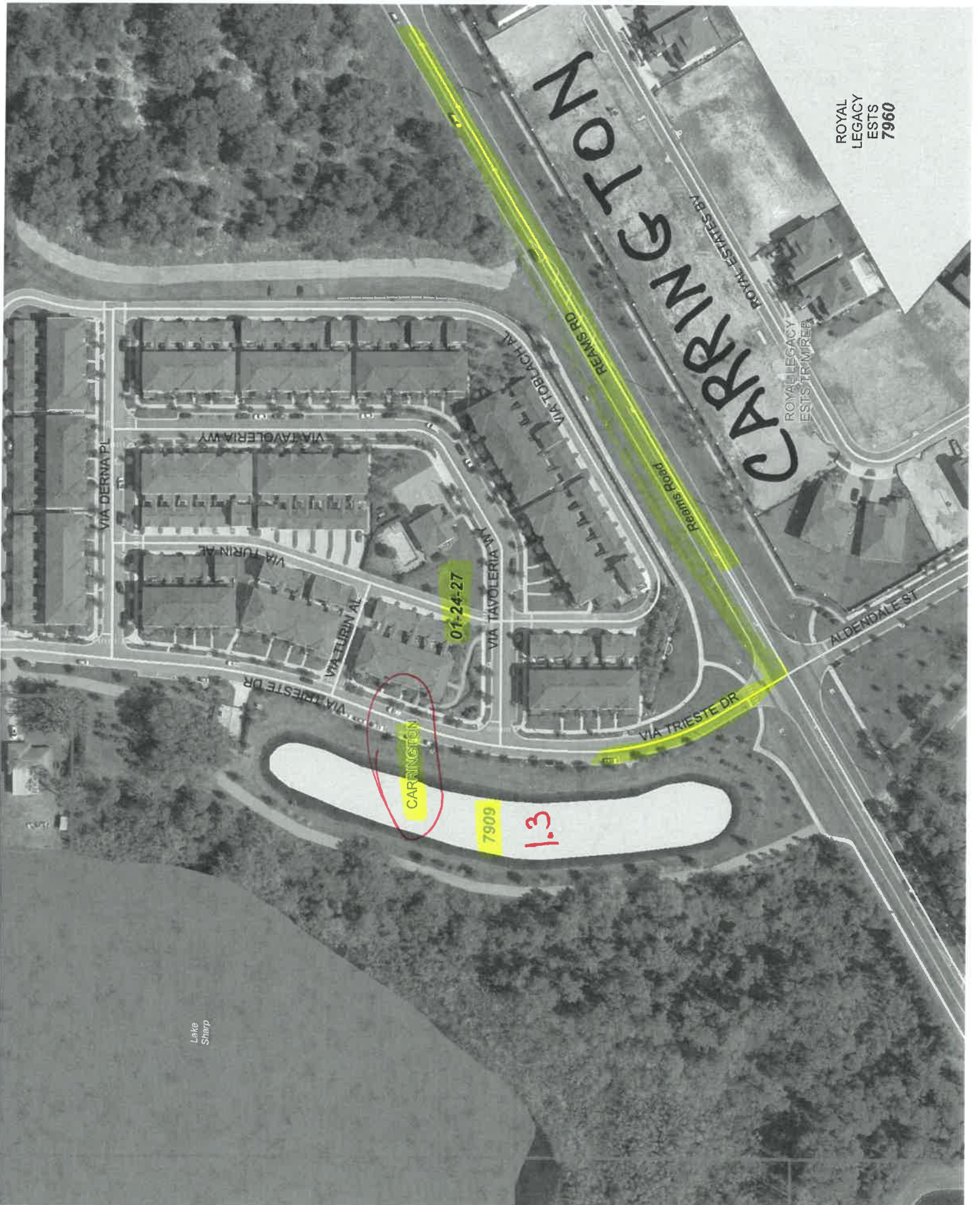
Villas at
Bay Hill

27-23-28
Orange Hill

7268
.92

.02
6293





ROYAL
LEGACY
ESTS
7960

01-24-27

CARRINGTON

7909

1.3

Lake
Strip





7749

7090
LAKES OF WINDENMERE PH 4

WINDSTONE
OVERSTREET RD

CASA DEL LAGO

LAKE BURDEN RETAIL

HELMSLEY CR

PRESTON SQUARE

EVESHAM DR

VENTNOR DR

25-23-27

PRESTON SQUARE

CUNNINGHAM LN

HELMSLEY CR

FIRE STATION NO 35

7812

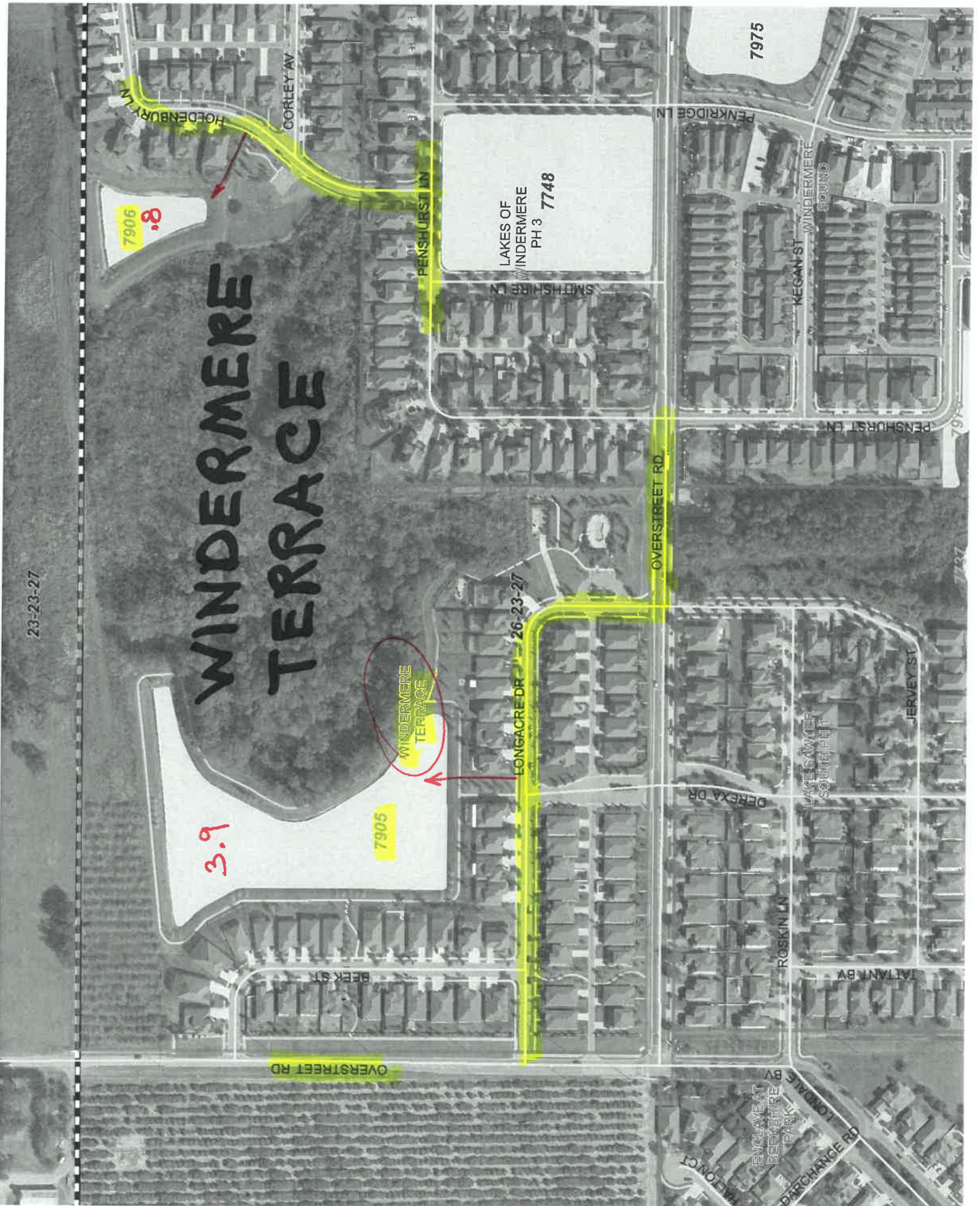
2.02 AC

CASA DEL LAGO REPLAT

Lake Story

ASHLIN PK PH 2

ASHLIN PK PH 1 7938



23-23-27

WINDERMERE TERRACE

7906
.8

7905
3.9

WINDERMERE
TERRACE

LAKES OF
WINDERMERE
PH 3 7748

7975

LONGACRE DR 26-23-27

OVERSTREET RD

PENSHURST LN

CORLEY AV

HODDENBURY LN

PENRRIDGE LN

WINDERMERE
SOUND

KEGAN ST

PENSHURST LN

DEREXA DR

LAKE SAWYER
SOUTHERN

JERVEY ST

OVERSTREET RD

BEEK ST

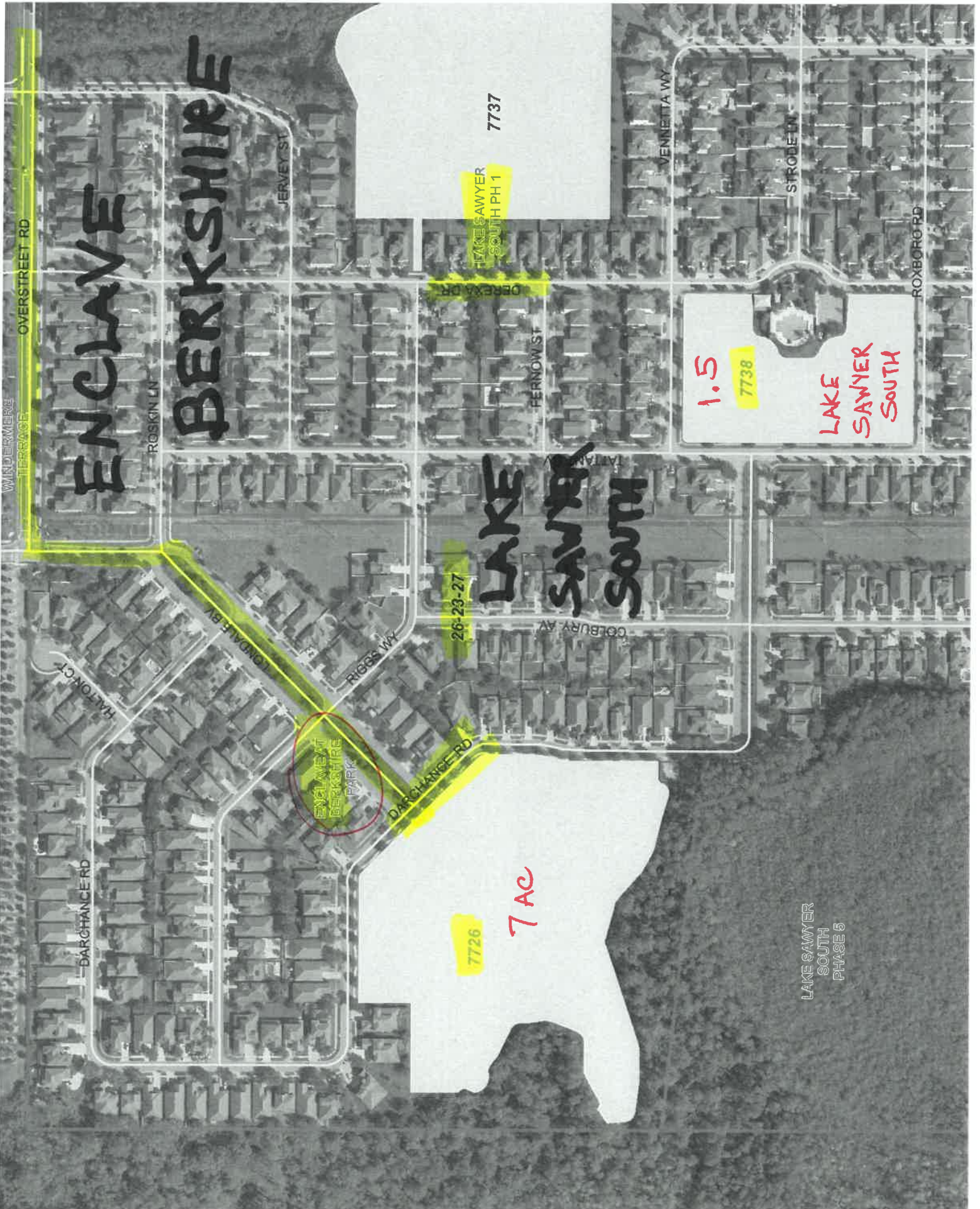
ROSKIN LN

TALANT BY

ENCLOSURE AT
BERKSHIRE
FARM

LONGACRE RD
DARCHANCE RD

MEON CT



LAKE SAWYER
SOUTH
PHASE 5

7726

7 AC

26-23-27

1.5

7738

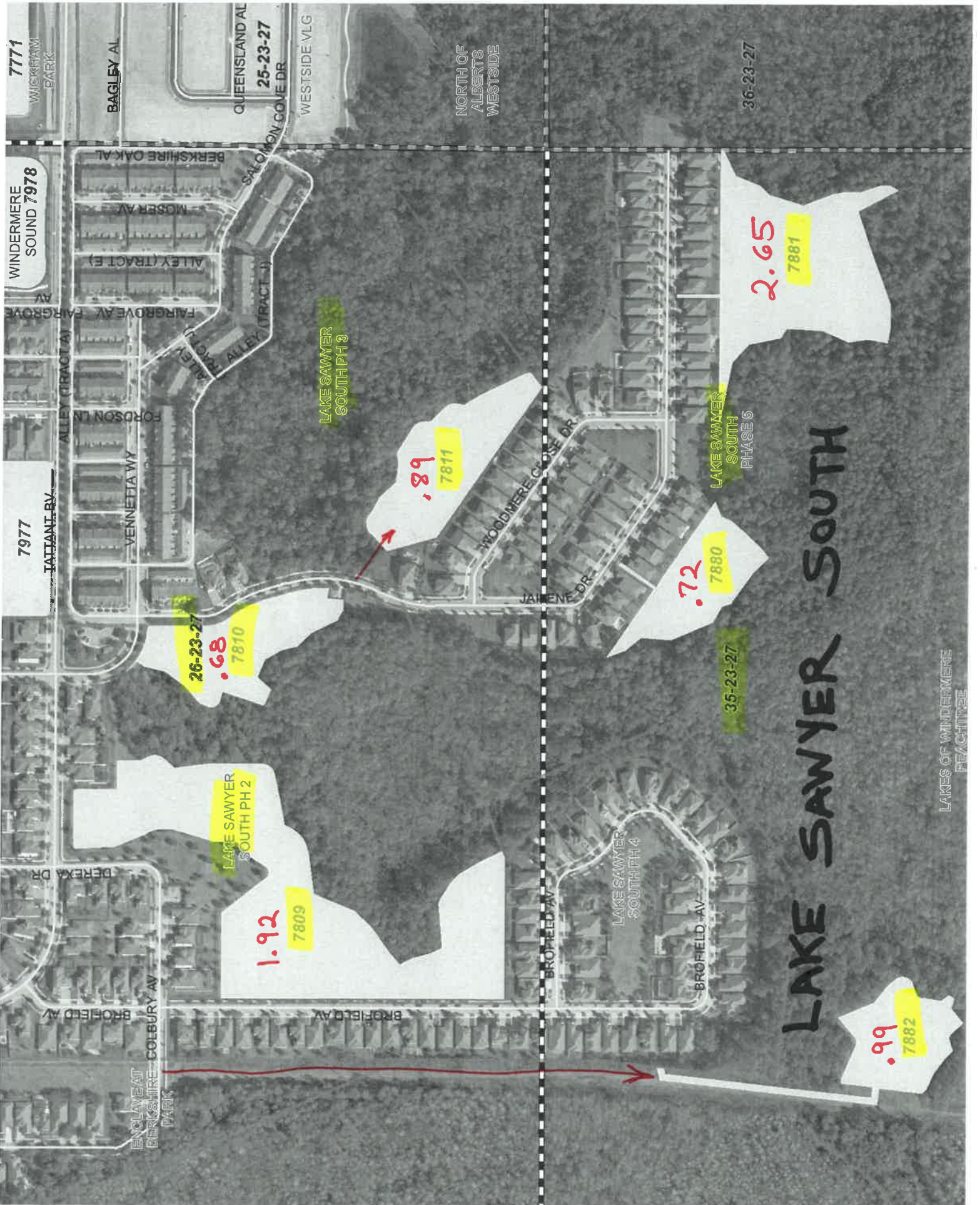
LAKE
SAWYER
SOUTH

LAKE SAWYER
SOUTH PH 1

7737

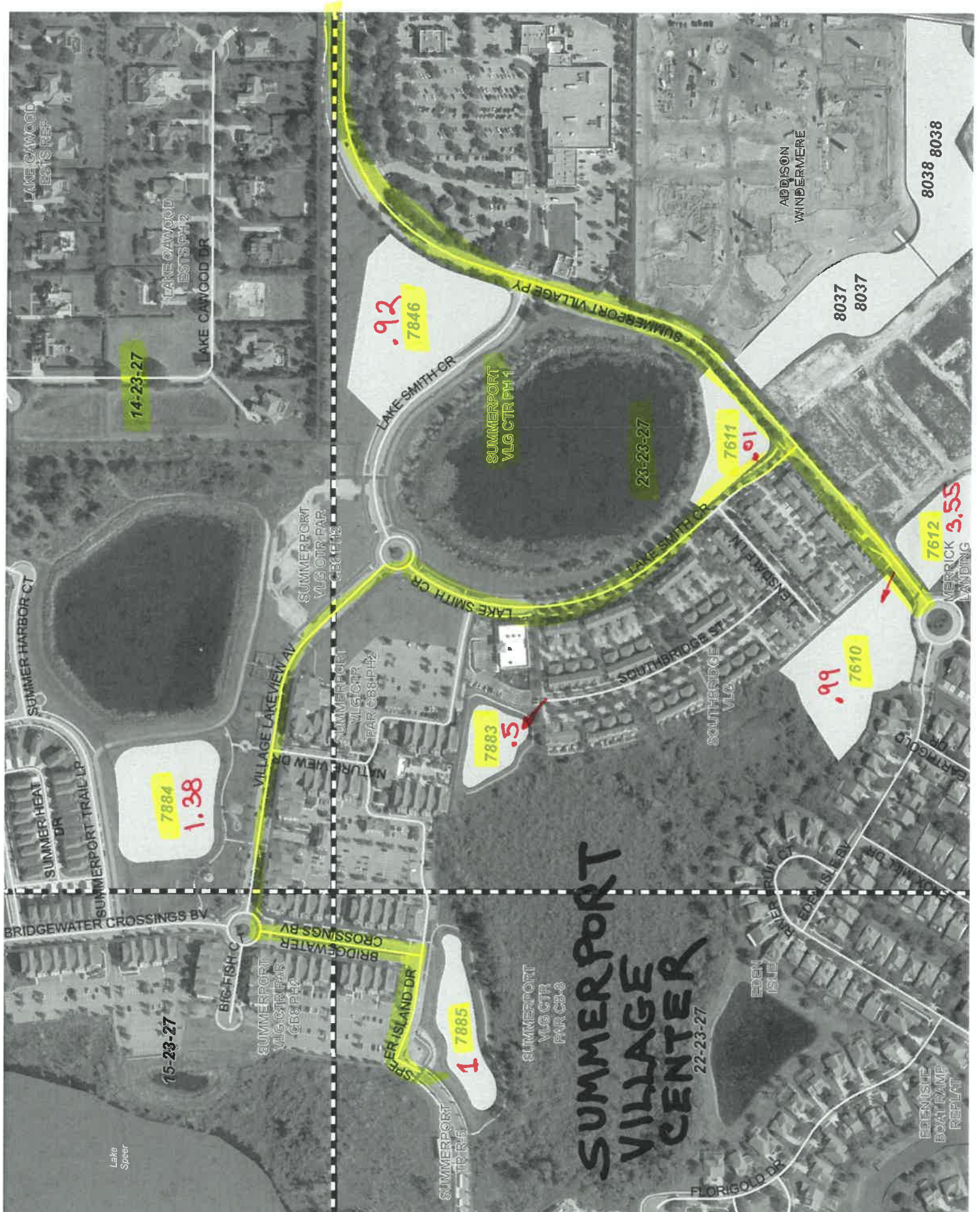
ENCLAVE
BERKSHIRE

LAKE
SAWYER
SOUTH



LAKE OF WINDERMERE PEACHTREE





SUMMERPORT
PH 3

EDEN'S HAMMOCK

14-23-27

ANGILLA BV

EDEN'S
HAMMOCK

7675

3.29

15-23-27

BRIDGEWATER CROSSINGS BV

LAKE SPEER
BOAT RAMP

SUMMERPORT
VLG CTR
PAR CB-8

Lake
Speer

GENEAL DR

REMSEN CAY LN







SUMMERPORT
1.7
7600

1.14
7643

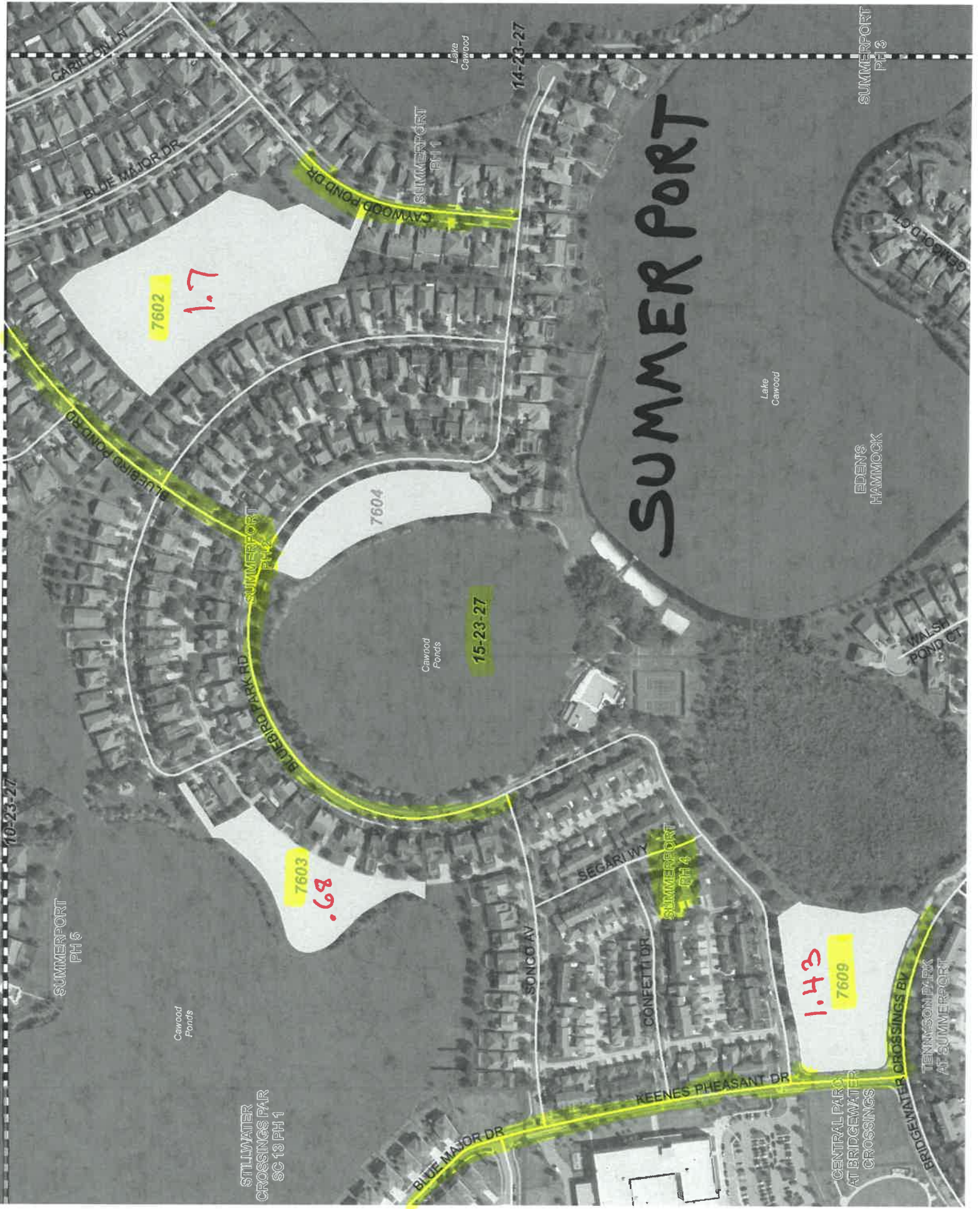
SUMMERPORT

SUMMERPORT
PH 1

11-23-27

10-23-27

7601



STILLWATER CROSSING

SUMMERPORT PH 5

SUMMERPORT PH 2

SUMMERPORT PH 4

Carwood Ponds

7603

SONCO AV

KEENES PHEASANT DR

STILLWATER CROSSINGS PAR SC 13 PH 1

15-23-27

BLUE MAJOR DR

WATER PIPIT WY

SALT MARSH SPARROW DR

10-25-27

BLUE MAJOR DR

YELLOW BUTTERFLY RD

STILLWATER CROSSINGS PAR SC 13 PH 2

YV LOURIE WY

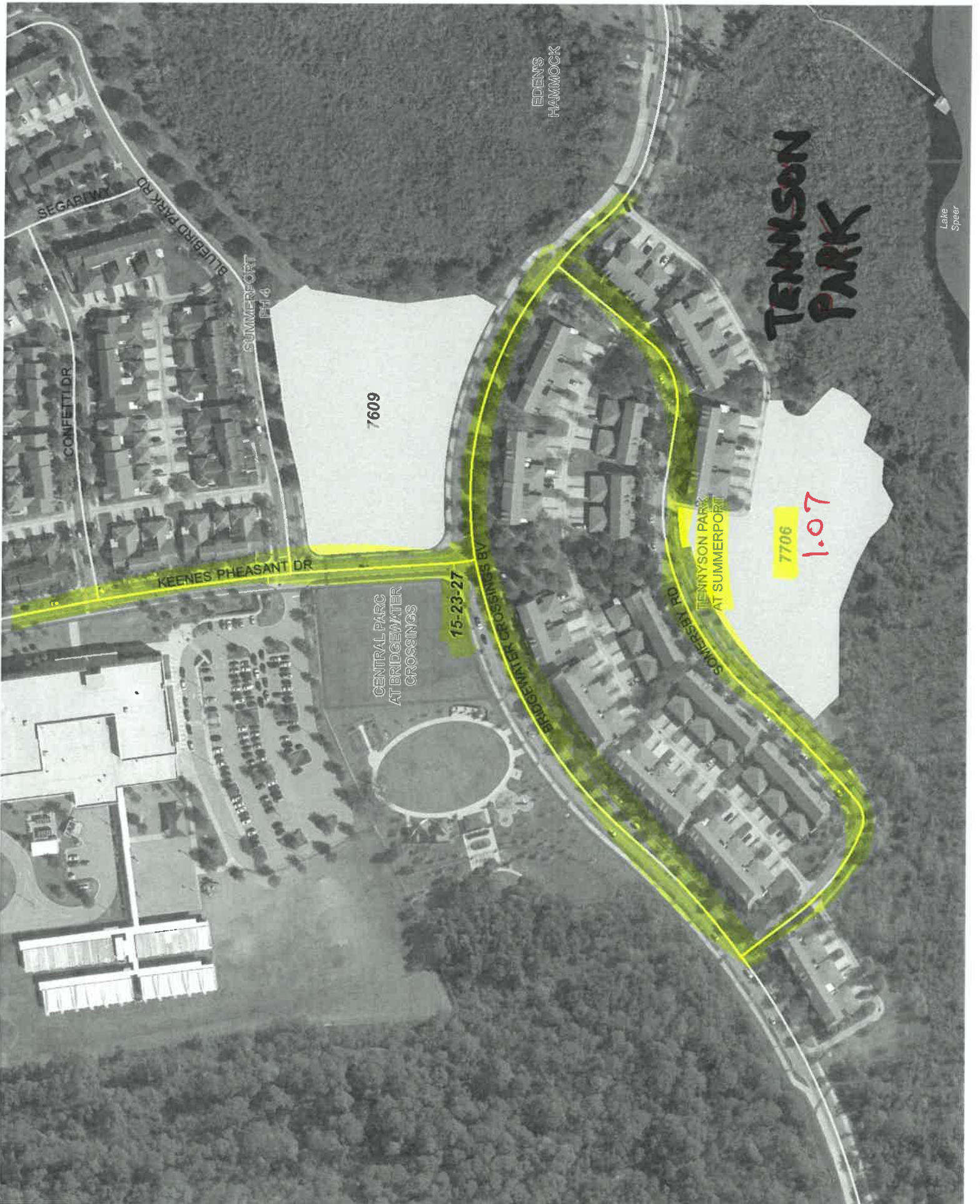
4.7

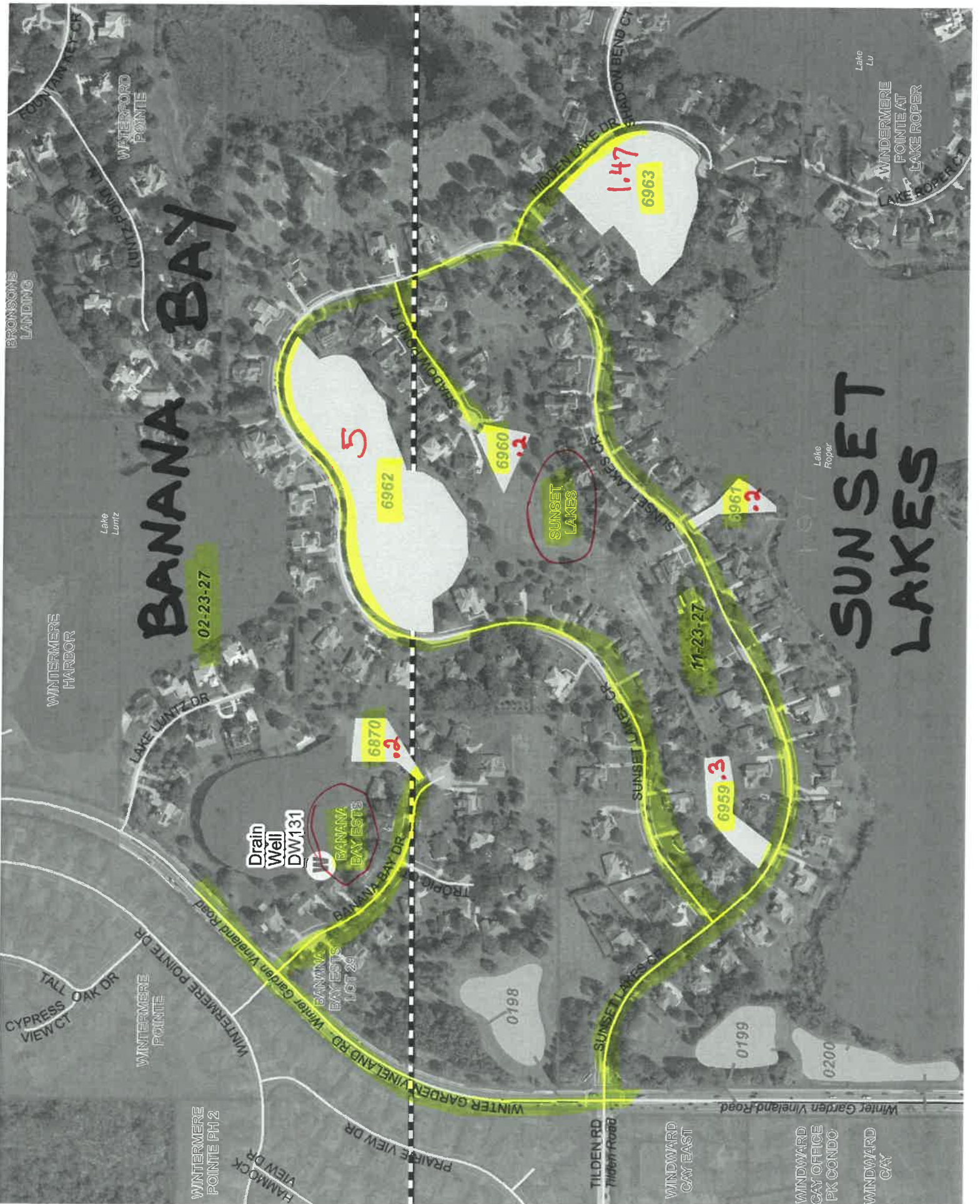
7928

STILLWATER CROSSINGS PAR SC 13 PH 1

ORCHARD HILLS BV







SIPLIN ROAD TILDEN EST. ANDERSON MANOR

WESTSIDE TOWNHOMES PH 5
WESTSIDE TOWNHOMES PH 4
WESTSIDE TOWNHOMES PH 3
ORANGE WEST VILLAGE CONDO MH FK
FLORIDAS TURNPIKE



7312
.25
TILDEN ESTS

6446
.17
ANDERSON MANOR

6737
.42

6749
.25

CYPRESS RESERVE PHASE 1
CYPRESS RESERVE PHASE 2

OXFORD CHASE

JOHNS LAKE POINT

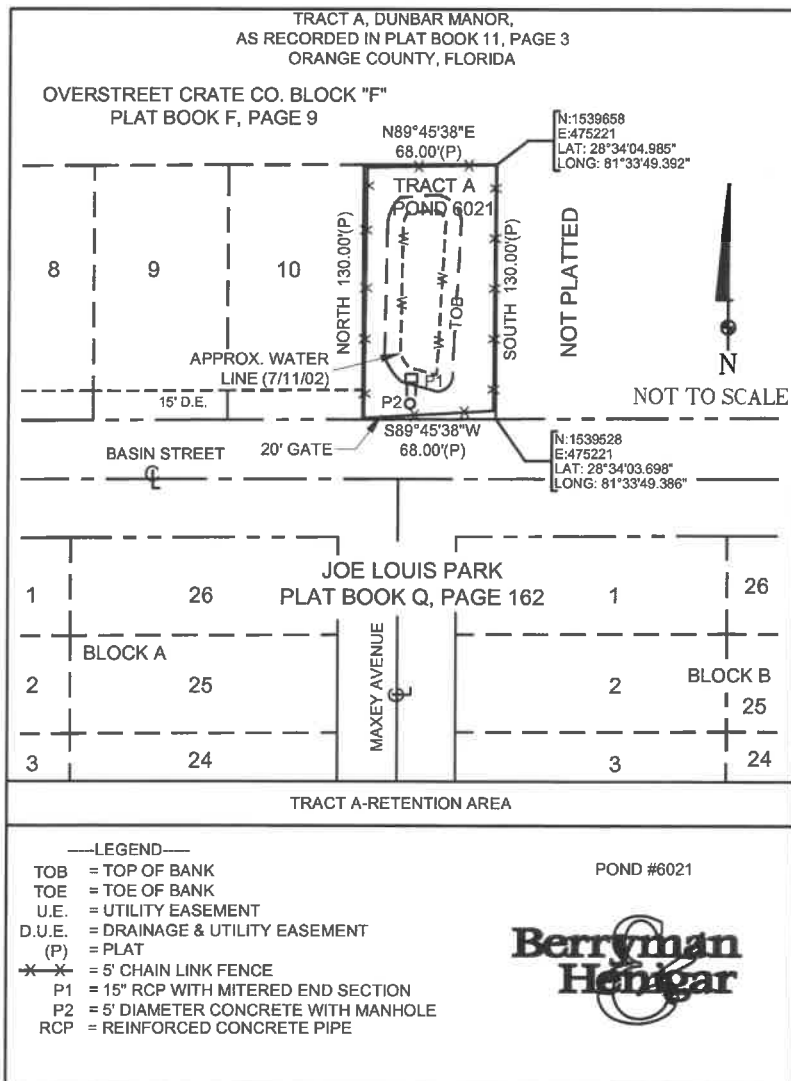
AVAILON RD

28-22-27

27-22-27

RETENTION POND SUMMARY REPORT

Pond 6021 DUNBAR MANOR, TRACT A



FDEP Permit No.: _____

SFWMD Permit No.: _____

SJWMD Permit No.: _____

Fenced: CNTY

NHW EI: _____

Ctrl EI: _____

Weir EI: 124.0

Bleeder EI: _____

Side Slope: 5:1

R/W: Yes

Berm Width: 5'

Carp: No

Underdrain: No

Land Locked: Yes

Positive Outfall: No

Liner Type: _____

Grass Type: Bahia

Pond Completion Date: _____

Pond Access:

From the intersection of E. Plant Street (SR438) and West Crown Point Rd, drive South on W. Crown Point Rd for 0.25 miles to Edgeway Dr. Turn Left (East) onto Edgeway Dr. and drive for 700' to Bethune Av. Turn Left (North) onto Bethune Av. and drive for 300' to Basin St. Turn Right (East) onto Basin St. and drive 300' to the Pond on the Left (North).



TYPE OF POND

Wet Pond
Dry Pond

CLASSIFICATION

MSTU
Non-MSTU
Home Owners
Comm/Residential

EMERGENCY PRIORITY

High
Medium
Low

MAINTENANCE REQUIREMENTS

Mowing Cycle
Debris Tolerance
Clogging Tendency
Spraying Frequency
Accessibility

Low Med High

POND LOCATION

Comm. Distr.: 1
Maint Dist.: West Orange

Quadrant: SW

S.T.R. : 13 - 22 - 27

Pb/Pg: 11 / 03

O.R.: None

Total Area: 0.2 ac.

Mowing Area: 0.19 ac.

Northing: 1,539,528

Easting: 475,221

Latt: 28°34'03.698"

Long: 81°33'49.386"

Pond 6021

SPRAY 0.1 AC