

R 27 E

R 28 E

R 29 E

R 30 E

R 31 E

R 32 E

R 33 E

R 34 E

T 20 S

T 21 S

T 22 S

T 23 S

T 24 S

T 20 S

T 21 S


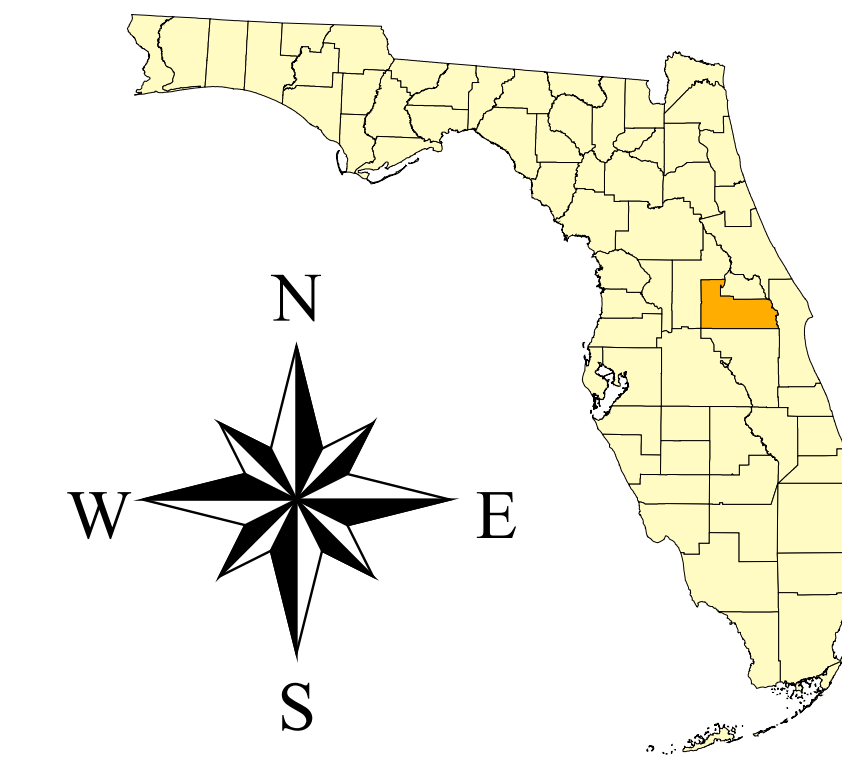
T 22 S

T 23 S

T 24 S



Orange County, Florida Transportation Impact Fee Zones / Benefit Areas



1 Inch = 1 Mile

1 0 1 2 Miles



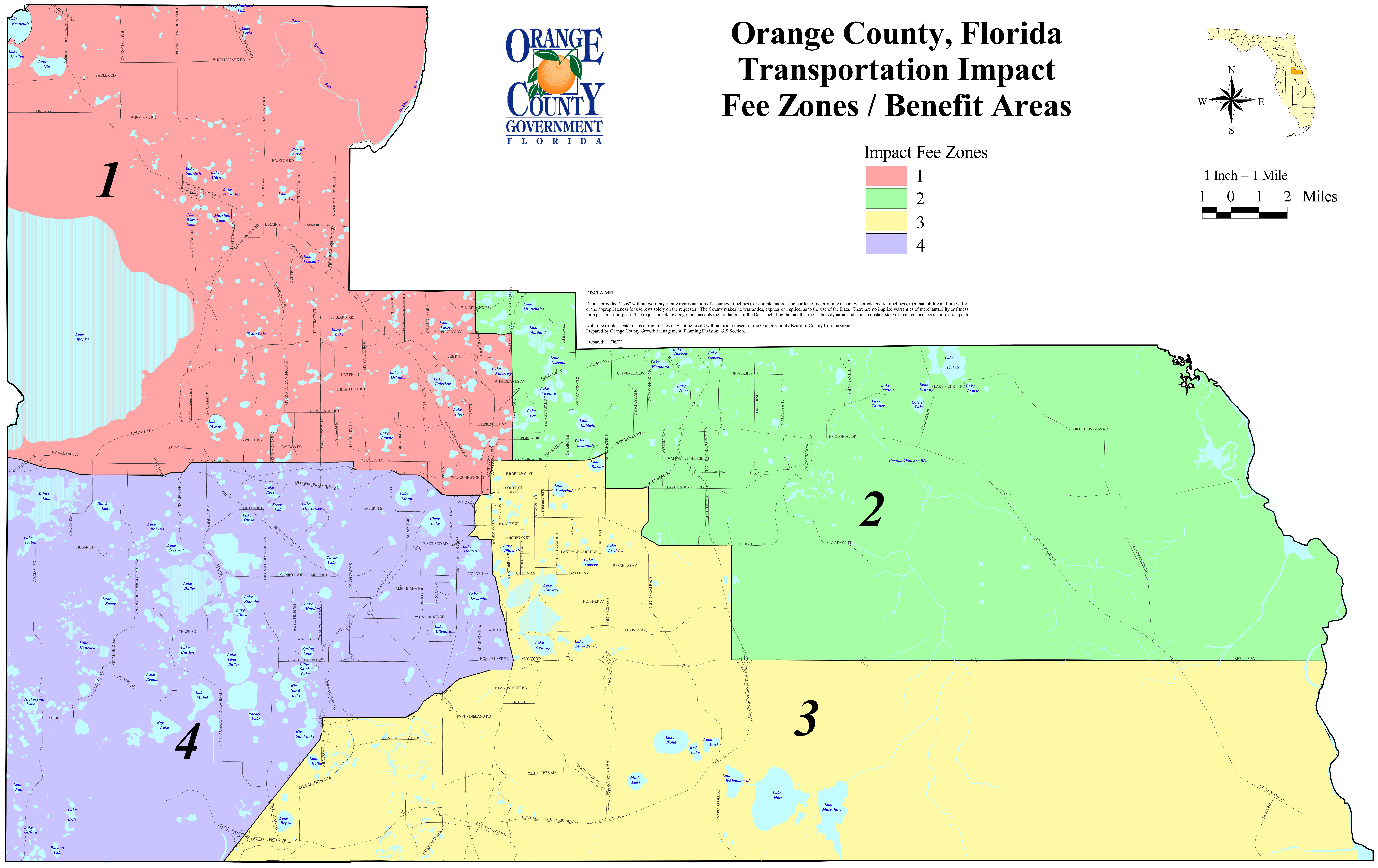
Impact Fee Zones

- 1
- 2
- 3
- 4

DISCLAIMER:

Data is provided "as is" without warranty of any representation of accuracy, timeliness, or completeness. The burden of determining accuracy, completeness, timeliness, merchantability and fitness for use rests solely on the requester. The County makes no warranties, express or implied, as to the use of the Data. There are no implied warranties of merchantability or fitness for a particular purpose. The requester acknowledges and accepts the limitations of the Data, including the fact that the Data is dynamic and is in a constant state of maintenance, correction, and update. Not to be used: Data, maps or digital files may not be resold without prior consent of the Orange County Board of County Commissioners. Prepared by Orange County Growth Management, Planning Division, GIS Section.

Prepared: 11/06/02



R 27 E

R 28 E

R 29 E

R 30 E

R 31 E

R 32 E

R 33 E

R 34 E